香港天文台
HONG KONG OBSERVATORY

香港氣象及潮水觀測摘要

SUMMARY OF METEOROLOGICAL AND TIDAL OBSERVATIONS IN HONG KONG

2017

二零一八年八月出版
Published August 2018

香港天文台編製
香港九龍彌敦道134A

Prepared by:
Hong Kong Observatory
134A Nathan Road
Kowloon, Hong Kong

© 版權所有。未經香港天文台台長同意，不得翻印本刊物任何部分內容。

© Copyright reserved. No part of this publication may be reproduced without the permission of the Director of the Hong Kong Observatory.

本刊物的編製和發表，目的是促進資料交流。香港特別行政區政府(包括其僱員及代理人)對於本刊物所載資料的準確性、完整性或效用，概不作出明確或暗示的保證、聲明或陳述；在法律許可的範圍內，對於提供或使用這些資料而可能直接或間接引致任何損失、損壞或傷害(包括死亡)，亦不負任何法律承擔或責任 (包括疏忽責任)。

This publication is prepared and disseminated in the interest of promoting the exchange of information. The Government of the Hong Kong Special Administrative Region (including its employees and agents) makes no warranty, statement or representation, express or implied, with respect to the accuracy, completeness, or usefulness of the information contained herein, and in so far as permitted by law, shall not have any legal liability or responsibility (including liability for negligence) for any loss, damage, or injury (including death) which may result, whether directly or indirectly, from the supply or use of such information.

551.506.1(512.317)

目錄

		頁數
1.	引言	7
2.	香港的氣象站	7
	有觀測員的氣象站	7
	自動氣象站	8
	有觀測員的雨量站	8
	潮汐測量站	8
3.	儀器及觀測方法	9
	地面觀測	9
	大氣壓力	9
	氣溫、濕球溫度、露點溫度、水汽壓及相對濕度	10
	風	10
	雲量	11
	日照時間	11
	太陽輻射	11
	紫外線	11
	最低草溫和土壤溫度	12
	蒸發量	12
	可能蒸散量	12
	海面溫度	12
	閃電及雷暴	13
	能見度	13
	雨量	13
	二氧化碳濃度	14
	香港暑熱指數	14
	高空觀測	15
	潮水觀測	15
4.	數據表達方式	15-17
5.	鳴謝	18
6.	參考文獻	18-19
附件		
表A	於二零一七年間運作的自動氣象站的位置及站內氣壓表、風速表和溫度計百葉箱、雨量計或能見度儀附近地面的海拔高度	34-35
表B	於二零一七年間運作的自動氣象站所測量的氣象要素	36-37
表C	於二零一七年間運作的自動氣象站代號及啟用日期	38-39

圖

		頁數
圖1	氣象站、雨量站及潮汐測量站的位置圖(二零一七年十二月三十一日)	40
圖2	天文台總部的氣象儀器分布圖(二零一七年十二月三十一日)	41
圖3	京士柏氣象站的氣象儀器分布圖(二零一七年十二月三十一日)	42
圖4	香港國際機場航空氣象所的氣象儀器分布圖(二零一七年十二月三十一日)	43
圖5	天文台總部、京士柏氣象站及香港國際機場航空氣象觀測坪全景(二零一七年)	44
圖6	京士柏、香港國際機場、天文台及橫瀾島於二零一七年的年風玫瑰圖	45
圖7	橫瀾島於二零一七年每月的風玫瑰圖	46-47
圖8	自動氣象站於二零一七年的年風玫瑰圖	48-53
圖9	天文台於二零一七年每月的平均氣溫	54
圖10	天文台於二零一七年每月的總雨量	55
圖11	二零一七年每月的雨量分布圖	56-61
圖12	二零一七年全年雨量分布圖	62
圖13	各標準層於二零一七年協調世界時零時的月平均矢量風	63
圖14	各位勢高度於二零一七年協調世界時零時的月平均溫度	64
圖15	各位勢高度於二零一七年協調世界時零時的月平均相對濕度	65
圖16	二零一七年全年雲對地閃電密度圖	66
圖17	天文台的月總雨量和月平均氣溫氣候正常值(1961-1990, 1971-2000及1981-2010)	67

表

		頁數
表1	天文台於二零一七年每日的平均海平面氣壓	68
表2	天文台於二零一七年每日的平均氣溫	69
表3	天文台於二零一七年每日的最高氣溫	70
表4	天文台於二零一七年每日的最低氣溫	71
表5	天文台於二零一七年每日的平均相對濕度	72
表6	天文台於二零一七年每日的總雨量	73
表7	天文台於二零一七年每日的平均雲量	74
表8	京士柏於二零一七年每日的總日照時間	75
表9(a)	京士柏於二零一七年每日的太陽總輻射	76
表9(b)	京士柏於二零一七年每日的太陽直接輻射	77
表9(c)	京士柏於二零一七年每日的太陽漫射輻射	78
表9(d)	滘西洲於二零一七年每日的太陽總輻射	79
表9(e)	滘西洲於二零一七年每日的太陽直接輻射	80
表9(f)	滘西洲於二零一七年每日的太陽漫射輻射	81
表10(a)	京士柏於二零一七年每日的最高紫外線指數	82
表10(b)	京士柏於二零一七年每日上午七時至下午六時的平均紫外線指數	83
表11(a)	京士柏於二零一七年每日的香港暑熱指數最高值	84
表11(b)	京士柏於二零一七年每日上午七時至下午六時的香港暑熱指數平均值	85
表11(c)	雙魚河於二零一七年每日的香港暑熱指數最高值	86
表11(d)	雙魚河於二零一七年每日上午七時至下午六時的香港暑熱指數平均值	87
表12	橫瀾島於二零一七年每日的盛行風	88
表13	二零一七年每月氣象要素的數值	89-100
表14	二零一七年全年氣象要素的數值	101
表15	二零一七年每月的蒸發量、可能蒸散量、最低草溫及土壤溫度	102-103
表16	北角消防局、橫瀾島及香港國際機場東面及西面的自動氣象浮標於二零一七年每月的海面溫度	104
表17	天文台於二零一七年錄得指定雨量、閃電及雷的日數	105

表18(a)	二零一七年每日錄得香港境內之雲對地閃電次數	106
表18(b)	二零一七年每日錄得香港境內之雲間閃電次數	107
表19(a)	天文台於二零一七年每月錄得能見度低於指定數值的頻率百分比及出現低能見度的時間百分比	108
表19(b)	香港國際機場於二零一七年每月錄得能見度低於指定數值的頻率百分比及出現低能見度的時間百分比	109
表20(a)	中環碼頭於二零一七年每月錄得能見度低於指定數值的頻率百分比	110
表20(b)	橫瀾島於二零一七年每月錄得能見度低於指定數值的頻率百分比	111
表20(c)	西灣河於二零一七年每月錄得能見度低於指定數值的頻率百分比	112
表21	有觀測員的雨量站於二零一七年的月及年雨量	113
表22	天文台只量度雨量的自動氣象站於二零一七年錄得的月及年雨量	114
表23(a)	香港氣象要素月平均值(1961-1990)及極端值(1884-1939,1947-2017)	115
表23(b)	香港氣象要素月平均值(1971-2000)及極端值(1884-1939,1947-2017)	116
表23(c)	香港氣象要素月平均值(1981-2010)及極端值(1884-1939,1947-2017)	117
表24(a)	香港部分氣象參數的月平均值(1961-1990)	118
表24(b)	香港部分氣象參數的月平均值(1971-2000)	119
表24(c)	香港部分氣象參數的月平均值(1981-2010)	120
表25	二零一七年協調世界時零時的高空數據摘要	121-122
表26(a)	鰂魚涌於二零一七年的潮水觀測摘要	123
表26(b)	石壁於二零一七年的潮水觀測摘要	124
表26(c)	尖鼻咀於二零一七年的潮水觀測摘要	125
表26(d)	大埔滘於二零一七年的潮水觀測摘要	126
表26(e)	大廟灣於二零一七年的潮水觀測摘要	127
表26(f)	橫瀾島於二零一七年的潮水觀測摘要	128

1. 引言

香港各氣象站錄得的地面氣象觀測數據由一八八四年起均刊載於每年出版的《氣象資料第一部分(地面觀測)》。香港天文台由一九六九年開始利用電腦編製這些氣象數據。這份刊物在一九八七年改稱為《香港地面觀測年報》。隨著刊物精簡化及方便讀者掌握一年的天氣情況，內容由一九九三年起只有摘要資料和圖表。地面及高空數據亦從該年起一併刊載，刊物名稱亦更改為《香港氣象觀測摘要》。《香港地面觀測年報》和另外一份撮錄高空數據的年刊—《無線電探空儀觀測摘要》則於同年停刊。本刊從二零零七年開始增加閃電定位網絡的香港境內閃電次數資料及香港天文台潮汐測量站海平面資料的摘要，名稱亦更改為《香港氣象及潮水觀測摘要》。

本刊物所述的時間，是指香港時間，即協調世界時加8小時。

氣候正常平均值是指用三十年的觀測數據計算出來的平均數值。為方便參考，本刊物列載了最近三套氣候正常平均值，包括一九六一至一九九零年、一九七一至二零零零年及一九八一至二零一零年的氣候正常平均值。至於極端氣象紀錄，是指天文台在一八八四年至一九三九年及一九四七年至二零一七年期間所錄得的最高及最低數值。

2. 香港的氣象站

天文台管理的氣象站，分為有觀測員的氣象站和自動氣象站兩種。圖1為二零一七年十二月三十一日的氣象站位置。下文簡述氣象站詳情。

有觀測員的氣象站

關於有觀測員的氣象站的位置及站內溫度表附近地面、氣壓表和風速表的高度，詳情如下：

氣象站	位置		海拔高度(米)		
	北緯	東經	氣壓表	風速表	地面
天文台(HKO)	22°18'07"	114°10'27"	40	74*	32
香港國際機場(HKA)	22°18'34"	113°55'19"	7	14#	6

*風速表安放在天文台總部百周年紀念大樓天台，天台的海拔高度約為65米
#所指風速表在北跑道近中間位置， 地面的海拔高度為4米

氣象站對風、能見度、天氣情況、大氣壓力、乾球和濕球溫度、雨

量、雲層類型、雲量及雲底高度的觀測，通常每小時至少一次。

天文台自一八八四年首次進行天氣觀測以來，天文台總部一直是本港的基準天氣站(Synoptic station)。由於八十年代天文台總部附近急劇城市化，高樓大廈相繼建立，天氣站在一九九二年七月一日由京士柏氣象站替代(請參閱參考[1])。香港國際機場則由二零零零年四月一日起成為本港的基準天氣站。

自動氣象站

為了配合對地區氣象資料需求日增的情況，以及改善氣象服務，天文台在本港各區設立了自動氣象站。部分自動氣象站測量多項氣象要素，包括風、乾球和濕球溫度、露點溫度、相對濕度、大氣壓力、雨量、太陽輻射、紫外線、香港暑熱指數及能見度，而部分則只測量風、氣溫或雨量。此外，位於香港國際機場東面及西面的自動氣象浮標及橫瀾島自動氣象站亦測量海面溫度。有關數據每分鐘透過電話線路或無線電傳達天文台。塔門東自動測風站於二零一七年七月六日開始運作，並於同日起取代塔門自動氣象站的風速表。大灘訓練營自動雨量站於二零一七年四月一日開始運作，並於同年十二月二十九日起取代北潭凹自動雨量站。

在二零一七年十二月三十一日，運作中的自動氣象站共有86個(見圖1)。這些氣象站的位置及站內氣壓表、風速表、雨量計或溫度計百葉箱的海拔高度等詳情收錄在附件表A。有關各站之氣象要素測量詳情列於附件表B。

黃茅洲、沱濘列島、內伶仃和外伶仃氣象站位於香港境外的小島，是天文台與廣東省氣象局合作設立的自動氣象站。這些站的數據每一分鐘傳送一次，首先以超高頻無線電波傳送至香港境內的中繼站，再透過租用電話線路或無線電網絡傳達至天文台。

有觀測員的雨量站

有觀測員的雨量站網絡，是在志願觀測員的協助下，於五十年代初期開始設立的。圖1亦顯示在二零一七年有觀測員的雨量站的位置。

潮汐測量站

自動潮水測量始自一九五零年代。天文台在二零一七年有六個潮汐測量站，分別位於：鰂魚涌、石壁、大廟灣、大埔滘、尖鼻咀和橫瀾島(圖1)，提供海平面高度資料。潮汐測量站網使用了三類驗潮儀，分別是浮標式、氣壓式和海面壓力傳感器類型。潮水資料每分鐘經由電話線路或無線電傳送到天文台。

有關各潮汐測量站的位置及其開始提供資料的日期列於下表：

潮汐測量站	位置		驗潮儀類型	開始提供資料的日期
	北緯	東經		
鰂魚涌 (QUB)	22°17′28″	114°12′48″	海面壓力傳感器*	1986年1月#
石壁 (SPW)	22°13′13″	113°53′40″	氣壓式	1998年1月
大廟灣 (TMW)	22°16′11″	114°17′19″	氣壓式	1996年1月
大埔滘 (TPK)	22°26′33″	114°11′02″	海面壓力傳感器*	1963年12月
尖鼻咀 (TBT)	22°29′14″	114°00′51″	海面壓力傳感器	1974年12月
橫瀾島 (WGL)	22°10′59″	114°18′10″	海面壓力傳感器	1976年12月

#北角潮汐測量站在1952年10月開始運作。由於在1985年北角進行填海工程，潮汐測量站搬至鰂魚涌。

*大埔滘和鰂魚涌潮汐測量站的驗潮儀分別從2006年3月及2017年6月開始由浮標式驗潮儀轉為海面壓力傳感器。

3. 儀器及觀測方法

圖2至圖4分別顯示天文台總部、京士柏氣象站及香港國際機場氣象觀測坪在二零一七年十二月三十一日的氣象儀器分布簡圖，圖5顯示這三個氣象站全景。下文闡述二零一七年氣象要素的測量程序。

地面觀測

大氣壓力

在天文台，大氣壓力由Setra 470型數字氣壓表測量。在香港國際機場，大氣壓力由三部Setra 470型數字氣壓表測量，以其中位數作報告。在京士柏，大氣壓力則由Setra 270型氣壓表測量。後備儀器方面，天文台及京士柏分別以Setra 470型及Setra 270型氣壓表作為後備，而香港國際機場航空氣象所則首先以一部PTB220氣壓表作為後備，玻璃水銀氣壓表僅作為第二後備。

氣溫、濕球溫度、露點溫度、水汽壓及相對濕度

天文台和香港國際機場均有進行地面氣溫(乾球溫度)、濕球溫度的觀測及露點溫度、水汽壓及相對濕度的計算。

在天文台，乾球和濕球溫度由白金絲電阻溫度表測量。白金絲電阻溫度表是置於一個頂部由兩層分隔墊料搭成的開放棚架內，離地約1.2米。開放棚架比百葉箱較為理想，因為百葉箱在炎熱無風的天氣下，會出現過熱情況。天文台在一九七八年把棚架及百葉箱測錄得的溫度作比對，結果載於參考[2]。

天文台使用同一的白金絲電阻溫度表，作為最高及最低溫度的數字記錄系統。傳統的玻璃水銀溫度表亦放置在開放棚架內，作為後備設施。

天文台在一九八八年引用修訂賀柏氏(Hooper)法(參考[3])，從乾球和濕球溫度讀數計算出水汽壓、相對濕度及露點溫度。

香港國際機場使用Thies乾濕表測量乾球和濕球溫度，而露點溫度及相對濕度則從乾球和濕球溫度讀數計算出來。

風

天文台及京士柏分別使用Met One Instruments WS-201風速表及Munro Instruments Mk 4型磁感風杯風速表來記錄風速和風向，以每小時終結前60分鐘內的數值計算每小時的盛行風向及平均風速。至於每日或每月的盛行風向，則是應用二項式中五項加權因子(1-4-6-4-1)計算風向頻數分布。所得結果未必是模態風向。

香港國際機場使用Thies風向風速表觀測風速和風向。

由於橫瀾島的地理位置較為空曠，而且不直接受都市化的影響，故此橫瀾島錄得的風資料，較能代表香港的氣流概況。橫瀾島使用置於海拔83米高的Munro Instruments Mk 4型磁感風杯風速表觀測風速和風向。

各自動氣象站使用由Met One Instruments WS-201風速表、Munro Instruments Mk 4型磁感風杯風速表或Thies風向風速表來記錄風資料。

香港國際機場、橫瀾島及各自動氣象站的風數據處理方法與天文台大致相同。

雲量

香港國際機場由具專業資格的航空氣象觀測員每半小時進行一次目測雲層種類、雲量及估計雲底高度的工作，而天文台則每小時進行雲量觀測。

天文台也在香港國際機場內和附近操作六台鐳射雲冪儀，它們測量雲底高度（最多達三層雲），供航空天氣觀測員參考。

日照時間

自二零零五年一月一日起，天文台使用由Kipp & Zonen製造的CSD-1日照時間表來記錄日照時間，另一部同型號的日照時間表則作為後備。該兩日照時間表安裝在京士柏其中一幢建築物屋頂，離地6米，即海拔71米，全自動操作並根據世界氣象組織的定義記錄日照時間。每小時記錄的日照時間，指以本地時每小時開始為中心的60分鐘期間內錄得的日照時間。

太陽輻射

天文台自一九五八年開始使用雙金屬日射計測量太陽總輻射，該儀器在一九五九年移至京士柏。目前，京士柏使用Kipp & Zonen製造的日射表量度太陽總輻射及使用EKO製造的日射表量度太陽直接輻射和太陽漫射輻射。在滘西洲，太陽總輻射、太陽直接輻射和太陽漫射輻射均採用EKO製造的日射表量度。太陽總輻射是由一個有半球形透明玻璃圓頂，能接收全天域陽光的總日射表量度。太陽直接輻射由一個安裝在對準太陽中心的自動太陽追蹤儀器上，能接收5度範圍內陽光的直接日射表來量度。太陽漫射輻射則同樣由一個安裝在自動太陽追蹤儀器上，但有遮蔽太陽直接照射裝置的總日射表來量度。

紫外線

天文台從一九九九年起使用Yankee Environmental Systems的寬波段UVB-1紫外線儀來量度紫外線強度。所量度的紫外線B包括直接通過大氣層及經大氣層中的氣體和微粒散射的紫外線。紫外線儀對不同波長的紫外線的反應與人體皮膚相似，所得數據用以計算紫外線指數。有關紫外線指數的詳盡計算方法，請參閱參考[4]。此外，天文台在二零一零年起使用Kipp & Zonen 的 UVS-A-T 輻射儀來量度紫外線A強度。實時的紫外線指數和紫外線A數據均於天文台網頁發放(請參閱參考[5])。

最低草溫和土壤溫度

天文台及京士柏均有進行最低草溫及土壤溫度觀測。最低草溫溫度表讀數在每日8時記錄，該讀數代表由前一日19時起計的晚間最低草溫。此外，每日兩次，即7時及19時，亦記錄在地面下0.05、0.1、0.2、0.5、1.0、1.5及3.0米深的土壤溫度。天文台的最低草溫和土壤溫度由白金絲電阻溫度表自動錄得。京士柏於二零零九年一月一日開始亦使用白金絲電阻溫度表自動測量草溫和土壤溫度。

打鼓嶺和大帽山全自動草溫測量儀分別於二零零六年十二月和二零零八年二月開始運作。而滘西洲則分別於二零零八年六月及二零一零年三月開始全自動測量土壤溫度(0.05及0.1米深)和草溫。上述三站均使用白金絲電阻溫度表進行草溫和土壤溫度測量。

蒸發量

蒸發量測量工作每日11時在京士柏進行，採用的器具是“A”級蒸發皿。天文台自二零一四年開始分階段進行三台蒸發皿（蒸發皿第1至3號）的自動化工作。蒸發皿第3號及第2號分別在二零一四年十二月和二零一五年二月開始業務運作。而第1號蒸發皿的自動化亦於二零一七年十月完成，並試行運作取代人手蒸發量測量。編製每月數值的讀數來自第3號蒸發皿，而第1號和第2號蒸發皿的讀數則作為後備。

自二零一七年一月一日開始，人手測量的24小時雨量、蒸發皿水溫及風移動量分別以自動化的SL3-1翻斗式雨量器、白金絲電阻溫度表及Thies風速表代替。

可能蒸散量

可能蒸散量的測量工作，每日11時在京士柏三幅草地利用第1至第3號蒸滲儀進行，天文台於二零一四年開始分階段進行三台蒸滲儀的自動化工作，以取代人手測量工作。第3號、第1號及第2號蒸滲儀分別在二零一四年五月、二零一四年九月和二零一六年一月開始業務運作。

有時，在錄得高數值的可能蒸散量後，接着數天卻錄得負數值。這些反常的數值，源於大雨過後延後的徑流。計算月值時，這些數值也包括在內。有關可能蒸散量的其他資料記載於參考[6]。

海面溫度

消防處職員每日兩次，即7時及14時，在北角消防局消防船碼頭錄取海面溫度。北角消防局消防船碼頭平均水深約為6.5米。

天文台利用白金絲電阻溫度表在橫瀾島自動測量海面溫度。橫瀾島邊緣陡峭，四面的海床深於18米，所錄得的溫度，可代表毗鄰的近岸水域溫度。

天文台以同樣方法於香港國際機場東面及西面的自動氣象浮標測量海面溫度，該兩處水域平均水深分別約為11.5米和7.4米。量度海面溫度的位置均為海面以下約2米。

閃電及雷暴

具專業資格的氣象觀測員在天文台每小時一次的觀測中報告觀測到的閃電及雷暴，在香港國際機場則每半小時一次。

覆蓋珠江三角洲的閃電定位網絡二十四小時不停監察雲對地及雲間閃電。網絡由香港天文台、廣東省氣象局和澳門地球物理暨氣象局合作建立。該網絡現時共有七個探測站，分別位於春坎角、尖鼻咀、沙頭角、澳門氹仔、廣東三水、惠東和陽江探測站。閃電位置是依靠各探測站接收閃電釋放出來的電磁波的時間及方向計算出來。

天文台閃電定位網絡更新了電腦硬件及軟件，新系統於二零一七年五月底投入業務運作。系統更新後，在所有探測站正常運作的情況下，於網絡的範圍內，新系統檢測雲對地閃電位置的準確度約為200至300米；而雲對地閃電和雲間閃電的探測效率分別約為百分之九十和百分之五十。

能見度

天文台總部的水平能見度由具專業資格的氣象觀測員每小時評估一次。

在二零零四年及以前，香港國際機場的水平能見度讀數是基於具專業資格的航空氣象觀測員每小時的觀測數據。在二零零五年及以後，香港國際機場的水平能見度讀數是採用位於機場南跑道中間的Vaisala FD12P能見度儀在每小時前10分鐘的平均數據。這與使用儀器觀測來改進能見度評估的國際趨勢是一致的。

此外，天文台在中環碼頭、西灣河及橫瀾島使用Vaisala FD12P能見度儀，廿四小時監測維多利亞港及香港東南面水域的水平能見度。水平能見度讀數亦是採用每小時前10分鐘的平均數據。

雨量

天文台總部使用一套203毫米普通雨量器進行每小時一次的人手雨量觀測。觀測結果會與安裝在鄰近的自動雨量器所取得的數據核對。

在香港國際機場每小時一次的雨量觀測，用的是三個一組新的SL3-1雨量器，而原有三個Ogawa雨量器於二零一四年下半年被逐步取代。所得數據會互相核對。此外，亦利用鄰近的160毫米普通雨量器，在每日9時及15時量度雨量兩次。

天文台分佈各區的自動氣象站使用自動雨量器來量度雨量。土力工程處及渠務署亦各自設有遙感雨量器網絡，所收集到的數據可供天文台讀取。現時，天文台每1至5分鐘可取得本港各區的雨量讀數。天文台自動氣象站使用Casella 100573E型及SL3-1型翻斗式雨量器，分別以0.5毫米及0.1毫米為單位記錄雨量。京士柏和香港國際機場分別從二零一四年三月四日及七月二十八日起，改用SL3-1翻斗式雨量器以0.1毫米為單位記錄雨量。由志願觀測員管理的雨量器是以人手量度的127毫米普通雨量器。大部分普通雨量器的量度時間都是每日15時。

二氧化碳濃度

自二零零九年五月七日起，天文台使用由LI-COR Biosciences製造的LI-820二氧化碳分析儀進行戶外二氧化碳濃度測量。該二氧化碳分析儀安裝在京士柏氣象站的草地上，抽氣口離地約3米，即海拔68米。該分析儀二十四小時全自動操作，記錄每分鐘的平均二氧化碳濃度，可測量的二氧化碳濃度範圍是0 – 1000 ppm。二氧化碳濃度在400 ppm左右時的不確定度少於10 ppm。

天文台自二零一零年十月二十六日起在香港島東南端鶴咀半島利用一套LI-820二氧化碳分析儀進行戶外二氧化碳濃度的本底測量。該分析儀設於香港理工大學土木及結構工程學系的本底大氣監測站內，抽氣口離地約4米，即海拔約64米。是項測量為天文台與香港理工大學的一個合作項目。

天文台在量度二氧化碳濃度初期，利用可追溯至美國國家標準的標準氣體，為LI-820分析儀進行校準。自二零一零年十月二十六日起，天文台轉用美國大氣及海洋局提供的一級標準二氧化碳氣體為LI-820分析儀進行校準。

京士柏及鶴咀二氧化碳濃度測量站均是世界氣象組織全球大氣監測計劃下的區域監測站。有關監測站的測量數據及二氧化碳濃度測量分析報告，請參閱參考[7]和[8]。

香港暑熱指數

京士柏及雙魚河氣象站分別設置了一套由天文台研發的儀器，用作自動測量乾球溫度(Ta)、自然濕球溫度(Tnw)和黑球溫度(Tg)。乾球溫度是指設有屏蔽以遮擋太陽直射的溫度計所量度的一般氣溫，自然濕球溫度是利用包著濕布並暴露於太陽照射的溫度計所量度的溫度，而黑球溫度是利用藏在黑色中空銅球內的溫度計所量度的溫度。儀器所收集的資料用作綜合計算切合香港氣候及環境的香港暑熱指數，幫助天文台提供有關炎熱天氣的服務。香港暑熱指數相等於0.80Tnw + 0.05Tg + 0.15Ta，而天文台網頁分別自二零一四年五月三十日及二零一七年八月十四日起提供京士柏和雙魚河的香港暑熱指數資料(請參閱參考[9]和[10])。

高空觀測

天文台自一九九三年七月起採用Vaisala公司的數碼科拉(DigiCORA)高空探測系統探測高層大氣。一部自動高空探測系統在二零零四年五月正式投入運作，取代人手投放探空氣球。在進行高空探測時，無線電探空儀隨氣球上升，並利用GPS定位系統來測定探空儀的移動軌跡，從而得出高空風的資料。所有高空探測由二零零六年七月一日起採用Vaisala Type RS92型無線電探空儀進行。該型號探空儀分別採用矽氣壓表、細絲熱電容及濕敏電容薄膜電容器來探測大氣中的氣壓、溫度及相對濕度。高空探測工作由二零零九年起全面採用氦氣為汽球充氣，取代了使用多年的氫氣。自動高空探測系統在二零一六年十一月進行系統升級，採用了新型號Vaisala Type RS41型無線電探空儀進行探空工作。RS41型無線電探空儀分別利用白金電阻及薄膜電容器來探測溫度和相對濕度，氣壓則用GPS數據計算出來。

京士柏氣象站是本港唯一的高空觀測站。自二零零七年一月一日起，天文台定時每日在京士柏氣象站進行兩次高空探測，分別為協調世界時零時及12時。而在協調世界時6時的無線電測風觀測，則由一台風廓線儀所取代。該風廓線儀早已於一九九九年四月一日起，用作為協調世界時18時的高空測風觀測。

潮水觀測

天文台的驗潮儀通常設於碼頭，量度的海平面為海圖基準面以上高度，以米為單位。香港的海圖基準面在主水平基準面下0.146米。海平面取樣每分鐘一次。每小時海平面是該小時最後五分鐘海平面資料的平均值。全年平均海平面是以可用的每小時海平面資料計算，而其他潮汐統計資料如最高高潮、最低低潮和最高潮差則是以每分鐘的資料計算。

4. 數據表達方式

下文概述本刊物所載的氣象及氣候數據。在一些列表中，英文本的HKO、KP及HKA，分別是天文台(Hong Kong Observatory)、京士柏(King's Park)及香港國際機場(Hong Kong International Airport)的縮寫。

京士柏、香港國際機場、天文台及橫瀾島於二零一七年的年風玫瑰圖載於圖6。由於橫瀾島錄得的風資料較能代表香港的氣流概況，故橫瀾島的月風玫瑰圖亦載於圖7。

香港各自動氣象站於二零一七年的年風玫瑰圖載於圖8。

圖9及圖10分別顯示天文台二零一七年每月平均氣溫及每月總雨量。

有志願觀測員的雨量站所錄得的月及年雨量，是從每日大約15時由人手量度的讀數計算出來。月總雨量是指由上月最後一日15時起，計算至該月最後一日15時止的雨量總和。圖11至圖12顯示香港各區在二零一七年的每月及全年雨量分布。圖中的等雨量線分析乃參考了有觀測員之雨量站、量度雨量的自動氣象站、土力工程處和渠務署的遙感雨量器網絡數據及天文台的雷達數據。

圖13至圖15展示各高度二零一七年協調世界時零時的月平均高空風、溫度和相對濕度。

圖16顯示二零一七年香港的雲對地閃電密度。

天文台的月總雨量和月平均氣溫氣候正常值(1961-1990, 1971-2000及1981-2010)載於圖17。

天文台於二零一七年錄得的每日氣溫、相對濕度、雨量數值、大氣壓力及雲量列於表1至表7。

京士柏於二零一七年錄得的每日日照時間列於表8。

京士柏及滘西洲於二零一七年錄得的太陽總輻射、直接輻射和漫射輻射數值列於表9(a)至表9(f)。

京士柏於二零一七年錄得的每日最高紫外線指數載列於表10(a)。京士柏於二零一七年錄得的每日上午七時至下午六時紫外線指數平均值載列於表10(b)。

京士柏及雙魚河於二零一七年錄得的每日最高香港暑熱指數分別載列於表11(a)及11(b)。京士柏及雙魚河於二零一七年錄得的每日上午七時至下午六時香港暑熱指數平均值分別載列於表11(c) 及11(d)。

橫瀾島於二零一七年錄得的每日盛行風列於表12。

香港各區於二零一七年的月及年氣象要素數值列於表13及表14。

表15列出二零一七年每月的蒸發量、可能蒸散量、最低草溫及土壤溫度。

表16列出二零一七年的月海面溫度。橫瀾島及香港國際機場東面及西面的自動氣象浮標的海面溫度根據每小時錄取的讀數計算出來，而北角的海面溫度則只根據在7時及14時錄取的讀數計算。

天文台對二零一七年氣候數據進行了一些分析。表17顯示天文台於二零一七年錄得指定雨量、閃電及雷的日數。二零一七年每日錄得香港境內之雲對地及雲間閃電次數分別列於表18(a)及表18(b)。

表19(a)及表19(b)分別列出天文台及香港國際機場於二零一七年每月的能見度低於指定數值的頻率百分比及出現低能見度的時間百分比。低能見度是指撇除霧、薄霧或降水等天氣情況後能見度低於8公里。由於中環碼頭、橫瀾島及西灣河沒有天氣狀況的觀測，表20(a)至表20(c)只分別列出該些地點於二零一七年每月的能見度低於指定數值的頻率百分比。

各有觀測員之雨量站和只量度雨量之自動氣象站於二零一七年的月及年雨量載於表21及表22。

香港氣象要素及部分氣象參數在一九六一年至一九九零年、一九七一年至二零零零年和一九八一年至二零一零年的月平均值與及氣象要素極端值(一八八四至一九三九年及一九四七至二零一七年)載於表23及表24。

各標準層於二零一七年錄得的高空風、氣溫、露點溫度及位勢高度的月平均值載於表25。這些數值，是根據每日協調世界時零時在京士柏進行高空探測所收集的數據計算的。

鰂魚涌、石壁、尖鼻咀、大埔滘、大廟灣及橫瀾島潮汐測量站於二零一七年每月和全年的潮汐統計資料，如平均海平面、最高高潮、最低低潮、平均潮差和最高潮差列於表26(a)至表26(f)。這些統計資料的解釋載於參考[11]。當計算平均數值的可用數據低於50%時，其平均數值將不會被計算。

本刊物只刊載部分氣象要素的月值摘要及日數值。天文台的氣候資料服務網頁(http://www.hko.gov.hk/cis/climat_c.htm)提供了更多每月及每日氣候數據，天文台亦可提供每小時地面氣象數據及潮水觀測數據、以及協調世界時零時及12時的高空探測數據供市民購買使用。市民如需要這些數據及其他分析資料，可按照以下地址致函香港天文台：

香港
九龍彌敦道134A
香港天文台台長
(經辦人：氣候資料服務組)

電郵地址: climat@hko.gov.hk

市民亦可到以下網址下載數據申請表格:
http://www.hko.gov.hk/cis/reqform_c.htm

5. 鳴謝

承蒙多位志願雨量觀測員及消防處職員不辭勞苦，觀測天氣，貢獻良多，謹此鳴謝。眾多機構亦鼎力協助，允許天文台設置氣象觀測儀器，特此致以衷心謝忱。

6. 參考文獻

1. 天文台技術報告編號108 “Metadata of Surface Meteorological Observations at the Hong Kong Observatory Headquarters 1884-2015”, T.C. Lee, 2016;
2. 天文台技術報告編號49 “Comparison of air temperatures taken from a thermometer screen, a thatched shed and a whirling thermometer”, T.Y. Chen, 1979;
3. 氣象雜誌109卷1297號, “Computation of vapour pressure, dew point and relative humidity from dry- and wet-bulb temperatures”, G.P. Sargent, 1980;
4. 天文台技術報告（本港傳閱）編號80 “Solar Ultraviolet Index in Hong Kong 1999-2003”, Y.K. Leung, Y.Y. Cheng and E.W.L. Ginn, 2004;
5. 香港天文台實時紫外線數據網頁：
   http://www.weather.gov.hk/wxinfo/uvindex/chinese/cuvtoday.htm (紫外線指數)
   http://www.weather.gov.hk/wxinfo/uvindex/chinese/cuvatoday.htm (紫外線A強度);
6. 天文台技術報告編號42 “Evaporation and evapotranspiration in Hong Kong”, T.Y. Chen, 1976;

7. 世界氣象組織全球大氣監測計劃的網頁:
http://ds.data.jma.go.jp/gmd/wdcgg/cgi-bin/wdcgg/catalogue.cgi;
8. 天文台報告及短文編號952 “香港戶外二氧化碳濃度測量分析”, 馮穎怡、陳兆偉、譚廣雄 & 林嘉仕, 2011;
9. 香港天文台實時香港暑熱指數網頁：
http://www.hko.gov.hk/wxinfo/aws/kphkhi_uc.htm (香港暑熱指數);
10. 國際生物氣象學報60卷7號, “The development of the Hong Kong Heat Index for enhancing the heat stress information service of the Hong Kong Observatory”; K. L. Lee, Y. H. Chan , T. C. Lee, William B. Goggins, Emily Y. Y. Chan, 2016;
11. 天文台技術報告（本港傳閱）編號55 “An application of harmonic method to tidal analysis and prediction in Hong Kong”, S.F. Ip & H.G. Wai, 1990.

CONTENTS

		Page
1.	INTRODUCTION	24
2.	METEOROLOGICAL STATIONS IN HONG KONG	24
	Manned Weather Stations	24
	Automatic Weather Stations	25
	Manned Rainfall Stations	25
	Tide Gauge Stations	25
3.	INSTRUMENTS AND METHODS OF OBSERVATION	26
	Surface Observations	26
	Atmospheric Pressure	26
	Air Temperature, Wet-bulb Temperature, Dew Point Temperature, Vapour Pressure and Relative Humidity	26
	Wind	26
	Amount of Cloud	27
	Duration of Sunshine	27
	Solar Radiation	27
	UV Radiation	27
	Grass Minimum and Soil Temperatures	27
	Evaporation	28
	Potential Evapotranspiration	28
	Sea Surface Temperature	28
	Lightning and Thunderstorm	28
	Visibility	29
	Rainfall	29
	Carbon Dioxide Concentration	29
	Hong Kong Heat Index	30
	Upper-air Observations	30
	Tidal Observations	30
4.	DATA PRESENTATION	31-32
5.	ACKNOWLEDGEMENT	32
6.	REFERENCES	32
	APPENDIX	
	Table A – Positions of automatic weather stations operational in 2017 and elevations above mean sea-level of the barometer, anemometer and ground nearby the thermometer screen box, raingauge or visibility meter in the stations	34-35
	Table B – Meteorological measurements at the automatic weather stations operational in 2017	36-37
	Table C – Station codes and dates of first operation of automatic weather stations operational in 2017	38-39

FIGURES

		Page
Fig. 1	Locations of Weather Stations, Rainfall Stations and Tide Gauge Stations as at 31 December 2017	40
Fig. 2	Locations of Meteorological Instruments at the Hong Kong Observatory Headquarters as at 31 December 2017	41
Fig. 3	Locations of Meteorological Instruments at King's Park Meteorological Station as at 31 December 2017	42
Fig. 4	Locations of Meteorological Instruments at the Airport Meteorological Office at the Hong Kong International Airport as at 31 December 2017	43
Fig. 5	Panoramic view of Hong Kong Observatory Headquarters, King's Park Meteorological Station and meteorological garden at the Hong Kong International Airport (2017)	44
Fig. 6	Annual Wind Roses for King's Park, Hong Kong International Airport, the Hong Kong Observatory and Waglan Island in 2017	45
Fig. 7	Monthly Wind Roses for Waglan Island in 2017	46-47
Fig. 8	Annual Wind Roses for Automatic Weather Stations in 2017	48-53
Fig. 9	Monthly Mean Temperature at the Hong Kong Observatory in 2017	54
Fig. 10	Monthly Total Rainfall at the Hong Kong Observatory in 2017	55
Fig. 11	Monthly Rainfall Maps in 2017	56-61
Fig. 12	Annual Rainfall Map for 2017	62
Fig. 13	Monthly Vector Mean Wind at Standard Levels at 00 UTC in 2017	63
Fig. 14	Monthly Mean Temperature at Different Geopotential Heights at 00 UTC in 2017	64
Fig. 15	Monthly Mean Relative Humidity at Different Geopotential Heights at 00 UTC in 2017	65
Fig. 16	Annual Cloud-to-Ground Lightning Density Map in 2017	66
Fig. 17	Climatological Normals of the Monthly Total Rainfall and Monthly Mean Temperature at the Hong Kong Observatory for the reference periods of 1961-1990, 1971-2000 and 1981-2010	67

TABLES

		Page
Table 1	Daily Mean Sea Level Pressure at the Hong Kong Observatory in 2017	68
Table 2	Daily Mean Temperature at the Hong Kong Observatory in 2017	69
Table 3	Daily Maximum Temperature at the Hong Kong Observatory in 2017	70

Table 4	Daily Minimum Temperature at the Hong Kong Observatory in 2017	71
Table 5	Daily Mean Relative Humidity at the Hong Kong Observatory in 2017	72
Table 6	Daily Total Rainfall at the Hong Kong Observatory in 2017	73
Table 7	Daily Mean Amount of Cloud at the Hong Kong Observatory in 2017	74
Table 8	Daily Total Bright Sunshine Duration at King's Park in 2017	75
Table 9(a)	Daily Global Solar Radiation at King's Park in 2017	76
Table 9(b)	Daily Direct Solar Radiation at King's Park in 2017	77
Table 9(c)	Daily Diffuse Solar Radiation at King's Park in 2017	78
Table 9(d)	Daily Global Solar Radiation at Kau Sai Chau in 2017	79
Table 9(e)	Daily Direct Solar Radiation at Kau Sai Chau in 2017	80
Table 9(f)	Daily Diffuse Solar Radiation at Kau Sai Chau in 2017	81
Table 10(a)	Daily Maximum UV Index at King's Park in 2017	82
Table 10(b)	Daily Mean UV Index between 7 a.m. and 6 p.m. at King's Park in 2017	83
Table 11(a)	Daily Maximum Hong Kong Heat Index at King's Park in 2017	84
Table 11(b)	Daily Mean Hong Kong Heat Index between 7 a.m. and 6 p.m. at King's Park in 2017	85
Table 11(c)	Daily Maximum Hong Kong Heat Index at Beas River in 2017	86
Table 11(d)	Daily Mean Hong Kong Heat Index between 7 a.m. and 6 p.m. at Beas River in 2017	87
Table 12	Daily Prevailing Wind at Waglan Island in 2017	88
Table 13	Monthly Values of Meteorological Elements in 2017	89-100
Table 14	Annual Values of Meteorological Elements in 2017	101
Table 15	Monthly Values of Evaporation, Potential Evapotranspiration, Grass Minimum Temperature and Soil Temperature in 2017	102-103
Table 16	Monthly Sea Surface Temperature at North Point Fire Station, Waglan Island and the Automatic Weather Buoys East and West of the Hong Kong International Airport in 2017	104
Table 17	Number of Days with Specified Rainfall Amounts, Number of Days with Lightning and Number of Days with Thunder Observed at the Hong Kong Observatory in 2017	105
Table 18(a)	Daily Number of Cloud-to-Ground Lightning Strokes Detected over the Hong Kong Territory in 2017	106
Table 18(b)	Daily Number of Cloud-to-Cloud Lightning Strokes Detected over the Hong Kong Territory in 2017	107

Table 19(a)	Monthly Percentage Frequency of Visibility below Specified Values and the Percentage of Time with Reduced Visibility Observed at the Hong Kong Observatory in 2017	108
Table 19(b)	Monthly Percentage Frequency of Visibility below Specified Values and the Percentage of Time with Reduced Visibility Observed at the Hong Kong International Airport in 2017	109
Table 20(a)	Monthly Percentage Frequency of Visibility below Specified Values Observed at Central Pier in 2017	110
Table 20(b)	Monthly Percentage Frequency of Visibility below Specified Values Observed at Waglan Island in 2017	111
Table 20(c)	Monthly Percentage Frequency of Visibility below Specified Values Observed at Sai Wan Ho in 2017	112
Table 21	Monthly and Annual Rainfall Recorded at Manned Rainfall Stations in 2017	113
Table 22	Monthly and Annual Rainfall Recorded at Automatic Weather Stations with rainfall measurement only in 2017	114
Table 23(a)	Monthly Normals (1961-1990) and Extreme Values (1884-1939 and 1947-2017) of Meteorological Elements for Hong Kong	115
Table 23(b)	Monthly Normals (1971-2000) and Extreme Values (1884-1939 and 1947-2017) of Meteorological Elements for Hong Kong	116
Table 23(c)	Monthly Normals (1981-2010) and Extreme Values (1884-1939 and 1947-2017) of Meteorological Elements for Hong Kong	117
Table 24(a)	Monthly Means of Selected Meteorological Parameters for Hong Kong (1961-1990)	118
Table 24(b)	Monthly Means of Selected Meteorological Parameters for Hong Kong (1971-2000)	119
Table 24(c)	Monthly Means of Selected Meteorological Parameters for Hong Kong (1981-2010)	120
Table 25	Summary of Upper-air Data at 00 UTC in 2017	121-122
Table 26(a)	Summary of Observed Sea Levels at Quarry Bay in 2017	123
Table 26(b)	Summary of Observed Sea Levels at Shek Pik in 2017	124
Table 26(c)	Summary of Observed Sea Levels at Tsim Bei Tsui in 2017	125
Table 26(d)	Summary of Observed Sea Levels at Tai Po Kau in 2017	126
Table 26(e)	Summary of Observed Sea Levels at Tai Miu Wan in 2017	127
Table 26(f)	Summary of Observed Sea Levels at Waglan Island in 2017	128

1. INTRODUCTION

Records of surface meteorological observations made at stations in Hong Kong, mostly on an hourly basis, were published since 1884 in annual volumes of 'Meteorological Results Part I - Surface Observations'. Commencing 1969, meteorological data were compiled by computer with the assistance of the then Government Data Processing Agency. In 1987, this publication was re-named 'Surface Observations in Hong Kong'. Since 1993, major changes in presentation have been introduced to prepare a condensed publication containing only summarized information and graphical form as far as possible so as to facilitate readers to appreciate the weather conditions of the year. Both surface and upper-air data were then included in the publication entitled 'Summary of Meteorological Observations in Hong Kong'. Accordingly, the printing of 'Surface Observations in Hong Kong' and 'Summary of Radiosonde-Radiowind Ascents', which was an annual publication containing summarized upper-air data, were stopped. Starting 2007, summaries of observed sea levels at the tide gauge stations operated by the Hong Kong Observatory and the number of lightning strokes detected over the Hong Kong territory by the Lightning Location Network are included and this publication was subsequently renamed 'Summary of Meteorological and Tidal Observations in Hong Kong'.

The time used in this publication is Hong Kong Time which is 8 hours ahead of Co-ordinated Universal Time (UTC).

Climatological normals refer to those computed from data collected during a 30-year period. For easy reference, the most recent three sets of climatological normals for 1961-1990, 1971-2000 and 1981-2010 are included in this publication. Extreme weather records are compared against the data recorded in the periods 1884-1939 and 1947-2017 for the Hong Kong Observatory Headquarters.

2. METEOROLOGICAL STATIONS IN HONG KONG

Both manned and automatic stations are operated by the Hong Kong Observatory. Their locations as at 31 December 2017 are shown in Figure 1. Station details are briefly described in the following paragraphs.

MANNED WEATHER STATIONS

Details on the positions, elevations of ground near the thermometer, barometer and anemometer of the manned stations are tabulated below:

Station	Position		Elevation above mean sea-level (metres)		
	Latitude N	Longitude E	barometer	anemometer	ground
Hong Kong Observatory (HKO)	22°18'07"	114°10'27"	40	74 *	32
Hong Kong International Airport (HKA)	22°18'34"	113°55'19"	7	14 #	6

*The anemometer is located on the roof top of the Hong Kong Observatory Centenary Building which is around 65 metres above the mean sea-level.

Refer to the wind sensor at the centre of the north runway, on a ground level of 4 metres.

Observations of wind, visibility, weather condition, atmospheric pressure, dry-bulb and wet-bulb temperatures, rainfall amount, cloud type, cloud amount and height of cloud base are normally taken at hourly or more frequent intervals.

The Hong Kong Observatory Headquarters had been the reference synoptic station for Hong Kong since weather observations began in 1884. Because of rapid urbanization and erection of high-rise buildings in the vicinity of the Observatory Headquarters in the 1980s, it was replaced by the King's Park Meteorological Station on 1 July 1992 (ref. [1]). The Hong Kong International Airport became the reference synoptic station for Hong Kong on 1 April 2000.

AUTOMATIC WEATHER STATIONS

Automatic weather stations were set up in Hong Kong to meet increasing demands for regional meteorological data and to improve weather services. Some automatic stations measure wind, dry-bulb and wet-bulb temperatures, dew point temperature, relative humidity, atmospheric pressure, rainfall, solar radiation, UV, Hong Kong Heat Index and visibility, while some only measure wind, air temperature or rainfall. Besides, the automatic weather buoys located to the east and west of the Hong Kong International Airport and the automatic weather station at Waglan Island also measure sea surface temperature. Data are transmitted to the Hong Kong Observatory at one-minute intervals via telephone circuits or radio links. The automatic wind station at Tap Mun East started operation on 6 July 2017, and replaced the anemometer of automatic weather station at Tap Mun on the same day. The automatic raingauge station at Tai Tan Camp started operation on 1 April 2017, and replaced the automatic raingauge station at Pak Tam Au on 29 December 2017.

On 31 December 2017, there were 86 automatic weather stations in operation (see Figure 1). Details of the positions and elevations above mean sea-level of the barometer, anemometer and the ground near the thermometer screen of these stations are tabulated in Table A of Appendix. The meteorological elements measured at different stations are listed in Table B of Appendix.

The stations in Huangmao Zhou, Tuoning Liedao, Neilingding and Wailingding are located at small islands in sea areas outside Hong Kong. They were installed in co-operation with the Guangdong Meteorological Bureau. Data from these stations are transmitted at one-minute intervals first via UHF radio wave to relay stations in Hong Kong and then by leased telephone circuit or wireless network to the Observatory.

MANNED RAINFALL STATIONS

A network of manned rainfall stations, made possible by co-operation of voluntary observers, has been in operation since the early 1950's. The locations of these manned rainfall stations in 2017 are shown in Figure 1.

TIDE GAUGE STATIONS

Tide measurement using automatic tide gauges started in the 1950s. In 2017, the Hong Kong Observatory operated six tide gauges at the following locations: Quarry Bay, Shek Pik, Tai Miu Wan, Tai Po Kau, Tsim Bei Tsui and Waglan Island (Figure 1) to provide information on sea levels. The network consists of three types of tide gauges, namely float type, pneumatic type and sea level pressure transducer. The tide data are transmitted to the Hong Kong Observatory at one-minute intervals via telephone circuits or radio links. Information on the positions of the gauges and the dates of the data availability is given below:

Tide Gauge Station	Position		Tide Gauge Type	Data Available From
	Latitude N	Longitude E		
Quarry Bay (QUB)	22°17′28″	114°12′48″	Sea Level Pressure Transducer*	Jan 1986#
Shek Pik (SPW)	22°13′13″	113°53′40″	Pneumatic	Jan 1998
Tai Miu Wan (TMW)	22°16′11″	114°17′19″	Pneumatic	Jan 1996
Tai Po Kau (TPK)	22°26′33″	114°11′02″	Sea Level Pressure Transducer*	Dec 1963
Tsim Bei Tsui (TBT)	22°29′14″	114°00′51″	Sea Level Pressure Transducer	Dec 1974
Waglan Island (WGL)	22°10′59″	114°18′10″	Sea Level Pressure Transducer	Dec 1976

The tide gauge at North Point started operation in October 1952. The tide gauge was relocated to Quarry Bay due to reclamation at North Point in 1985.

*The tide gauges used at Tai Po Kau and Quarry Bay have been changed from Float type to Sea Level Pressure Transducer starting from March 2006 and June 2017 respectively.

3. INSTRUMENTS AND METHODS OF OBSERVATION

Figures 2 to 4 are sketch maps of the Hong Kong Observatory Headquarters, King's Park Meteorological Station and the meteorological garden at the Hong Kong International Airport respectively showing the locations of the instruments as at 31 December 2017. The panoramic view of these three stations are shown in Figure 5. The following paragraphs describe the procedures adopted for measuring various meteorological elements in 2017.

SURFACE OBSERVATIONS

Atmospheric Pressure

At the Hong Kong Observatory, atmospheric pressure was measured using a Setra Model 470 digital pressure gauge. At the Hong Kong International Airport, 3 units of Setra 470 digital pressure gauge were used in the measurement of atmospheric pressure and the median value of these three units was used in the reporting. At King's Park, atmospheric pressure was measured using a Setra Model 270 pressure gauge. As for the back-up instruments, a Setra Model 470 and a Setra Model 270 digital pressure gauge served as back-up for the Hong Kong Observatory and King's Park respectively. A PTB220 digital pressure gauge was used as the first backup at the Airport Meteorological Office at the Hong Kong International Airport and mercury-in-glass barometer was used as the second backup.

Air Temperature, Wet-bulb Temperature, Dew Point Temperature, Vapour Pressure and Relative Humidity

Surface observations of air temperature (dry-bulb temperature), wet-bulb temperature, dew point temperature, vapour pressure and relative humidity were taken or computed at the Hong Kong Observatory and the Airport Meteorological Office at the Hong Kong International Airport.

At the Observatory**,** dry-bulb and wet-bulb temperatures were measured by platinum resistance thermometers placed about 1.2 metres above ground level in an open shed with a roof made of two separate layers of matting. The open shed arrangement is more satisfactory than a Stevenson screen which is liable to overheat in hot calm weather. A comparison between temperatures measured in the shed and in the screen was made in 1978 and the results were published in ref. [2].

Maximum and minimum temperatures were recorded at the Observatory using the same platinum resistance thermometers. Conventional mercury-in-glass maximum and minimum thermometers were similarly exposed in the open shed as back-up.

In 1988, vapour pressure, relative humidity and dew-point temperature were computed from readings of dry-bulb and wet-bulb temperatures using the modified Hooper's method (ref. [3]).

At the Hong Kong International Airport, dry-bulb and wet-bulb temperatures were measured by a Thies psychrometer while dew point temperature and relative humidity were derived from these temperature readings.

Wind

At the Hong Kong Observatory and King's Park, winds were recorded by Met One Instruments WS-201 anemometer and Munro Instruments Mk 4 cup-generator anemometers respectively. Hourly prevailing wind directions and mean speeds are values for the 60 minutes ending on each hour. Prevailing wind directions, whether daily or monthly are obtained from the frequency distribution of wind direction by applying a 5-term binomial weighting factor (1-4-6-4-1). The results are not necessarily the modal directions.

At the Hong Kong International Airport, winds were recorded by sets of Thies anemometer and wind vane.

Since Waglan Island is better exposed geographically and not directly affected by urbanization, the wind recorded there is more representative of the general wind flow over Hong Kong. A Munro Instruments Mk 4 cup-generator anemometer 83 metres above mean sea-level was used as the station anemometer.

At other automatic weather stations, winds were recorded either by Met One Instruments WS-201 anemometer, Munro Instruments Mk 4 cup-generator anemometer or Thies wind transmitter and direction transmitter.

Wind data at the Hong Kong International Airport, Waglan Island and all automatic weather stations were processed in a similar way as for the Observatory.

Amount of Cloud

Visual observations of cloud type and amount, and estimates of the height of cloud base were made half-hourly by qualified aeronautical meteorological observers at the Hong Kong International Airport. Observations of cloud amount were made hourly at the Hong Kong Observatory.

Six units of laser ceilometers were operated inside and around the Hong Kong International Airport. They were used to measure cloud base heights (up to 3 layers of clouds) and such data were provided to the aviation weather observers for reference.

Duration of Sunshine

From 1 January 2005, duration of bright sunshine was recorded by a sunshine duration meter, Model CSD-1 manufactured by Kipp & Zonen. Another sunshine duration meter of the same model serves as back-up. The sunshine duration meters were installed on the roof of a building at King's Park at 6 metres above ground, i.e. 71 metres above mean sea-level. It is fully automatic and provides measurement of sunshine duration as defined by the World Meteorological Organization. Hourly record of sunshine duration refers to the duration in the 60-minute interval centred on the hour in local time.

Solar Radiation

Global solar radiation measurement started at the Observatory in 1958 using a bimetallic actinograph. In 1959 the instrument was moved to King's Park. Currently, global solar radiation at King's Park was measured using Kipp & Zonen thermopile radiometers, and direct and diffuse solar radiation using thermopile radiometers manufactured by EKO. At Kau Sai Chau, global, direct and diffuse solar radiations were all measured using EKO thermopile radiometers. Global solar radiation was measured using a pyranometer, which was a radiometer that had a glass dome and had an unobscured hemispherical view of the sky. Direct solar radiation was measured using a pyrheliometer, a radiometer with a 5° view and kept pointed accurately at the centre of the sun by an automatic sun tracker. Diffuse solar radiation was measured using a pyranometer also mounted on a sun tracker with a shading mechanism to block the direct solar radiation.

UV Radiation

The Observatory had been using a Yankee Environmental Systems broadband UVB-1 ultraviolet pyranometer for measuring the UV intensity at King's Park since 1999. The measured UVB irradiance includes both the UV radiation transmitted directly through the atmosphere and that scattered by atmospheric gases and aerosols. The sensor has a spectral response similar to the response of skin to UV radiation of different wavelengths. The measured intensity is then used to compute the UV Index. Please see ref. [4] for details of the calculation of UV Index. In addition, the Observatory had been using a Kipp & Zonen UVS-A-T radiometer to measure the intensity of UVA radiation since 2010. Real-time readings of UV Index and UVA radiation data are available at the Observatory website (see ref. [5]).

Grass Minimum and Soil Temperatures

Observations of grass minimum and soil temperatures were made at the Hong Kong Observatory and King's Park. The grass minimum thermometers were read daily at 08 hours, representing the overnight grass minimum temperature since 19 hours on the previous day. Observations of the soil temperature were made twice daily at 07 hours and 19 hours at depths of 0.05, 0.1, 0.2, 0.5, 1.0, 1.5 and 3.0 metres. Grass minimum

and soil temperatures at the Observatory were automatically recorded by platinum resistance thermometers and read from a computer terminal display. At King's Park, platinum resistance thermometers were used for recording grass and soil temperatures automatically starting from 1 January 2009.

Automatic measurement of grass temperature at Ta Kwu Ling and Tai Mo Shan started in December 2006, and February 2008 respectively. At Kau Sai Chau, the automatic measurements of soil temperature (at depths of 0.05 and 0.1 metres) and grass temperature are available since June 2008 and March 2010 respectively. Platinum resistance thermometers were used for recording grass and soil temperatures at all three stations.

Evaporation

Measurements of evaporation were made daily at King's Park at 11 hours Hong Kong Time using Class 'A' evaporation pans. Automation of the three evaporation pans (Pan No. 1 to 3) was implemented by phases since 2014, with automatic Pan No. 3 and 2 commencing operation since December 2014 and February 2015 respectively. Automatic Evaporation Pan No. 1 was put on trial operation to replace manual measurements upon completion of equipment installation in October 2017. Readings from Pan No. 3 are used to compile the monthly values while those from Pan No. 1 and 2 serve as backup.

Starting from 1 January 2017, manual observations of 24-hour rainfall, evaporation pan water temperatures and wind movement were replaced by automatic measurements from SL3-1 tipping bucket raingauge, platinum resistance thermometers and cup anemometer manufactured by Thies.

Potential Evapotranspiration

Measurements of potential evapotranspiration were made for three turfed plots at King's Park each day at 11 hours using Lysimeters No. 1 to 3. The automation of the three Lysimeters was implemented by phases to replace human observations since 2014. Automatic Lysimeters No. 3, No. 1 and No. 2 commenced operation since May 2014, September 2014 and January 2016 respectively.

Sometimes, high values of potential evapotranspiration were recorded, followed by negative values on the following days. These anomalous values, caused by delayed run-off on occasions of heavy rainfall, are included in the computation of the monthly figures. More information on potential evapotranspiration can be found in ref. [6].

Sea Surface Temperature

Sea surface temperatures were taken at the fire boat pier of North Point Fire Station twice daily at 07 hours and 14 hours by staff of the Fire Services Department. The mean depth of water at North Point Fire Station is about 6.5 metres.

Automatic measurements of sea surface temperature were made at Waglan Island by platinum resistance thermometer. The sea bottom slopes steeply to over 18 metres on all sides of the island, and the temperature may be taken as representative of the adjacent open coastal waters.

Automatic measurements of sea surface temperature were also made at the automatic weather buoys located to the east and west of the Hong Kong International Airport by platinum resistance thermometer. The mean sea depths to the east and west of the Hong Kong International Airport are about 11.5 metres and 7.4 metres respectively. The sea surface temperature sampling locations were kept at about 2 metres below sea surface.

Lightning and Thunderstorm

Qualified meteorological observers reported occasions of lightning and thunderstorm in their observations at hourly intervals at the Hong Kong Observatory and half-hourly at the Hong Kong International Airport.

Cloud-to-ground and cloud-to-cloud lightning strokes were detected by the Lightning Location Network over the Pearl River Estuary round the clock. The network was jointly established by the Hong Kong

Observatory, the Guangdong Meteorological Bureau and the Macao Meteorological and Geophysical Bureau. Currently, the network comprises seven stations which are located at Chung Hom Kok, Tsim Bei Tsui and Sha Tau Kok in Hong Kong, Taipa in Macao, Sanshui, Huidong and Yangjiang in Guangdong. Lightning location is calculated using the time of arrival and direction of the electromagnetic waves generated by the lightning discharges as detected by the stations.

The Observatory has enhanced the Lightning Location Network with new computer hardware and software and the enhanced system was put into operation at end May 2017. After the enhancements, the accuracy in determining the location of cloud-to-ground lightning strokes is about 200 to 300 m within the network when all stations are operative. The detection efficiency of cloud-to-ground lightning and cloud-to-cloud lightning is approximately 90% and 50% respectively.

Visibility

Estimates of horizontal visibility were made hourly by qualified meteorological observers at the Hong Kong Observatory Headquarters.

The visibility readings at the Hong Kong International Airport in 2004 and before were based on hourly observations by qualified aeronautical meteorological observers. From 2005 onwards, the visibility readings at the Hong Kong International Airport were based on the average readings over the 10-minute period before the clock hour of the Vaisala FD12P visibility meter near the middle of the south runway. The change of the data source in 2005 is an improvement of the visibility assessment using instrumented observations following the international trend.

Vaisala FD12P visibility meters were used at Central Pier, Sai Wan Ho and Waglan Island to monitor round-the-clock the visibility of the Victoria Harbour and the southeastern part of the Hong Kong waters. The visibility readings were also based on the average visibility meter readings over the 10-minute period before the clock hour.

Rainfall

Hourly observations of rainfall were made manually at the Hong Kong Observatory Headquarters with an ordinary 203-mm raingauge. These observations were checked against the records of automatic raingauges nearby.

Hourly observations of rainfall were made at the Hong Kong International Airport with a new set of three SL3-1 raingauges which replaced the three original Ogawa raingauges by phases during the second half of 2014. These three observations were checked against each other. Rainfall measurements were also taken twice daily at 09 hours and 15 hours with an ordinary 160-mm raingauge nearby.

Automatic raingauges are deployed by the Observatory at its automatic weather stations over the territory. The Geotechnical Engineering Office (GEO) and Drainage Services Department (DSD) also operate their networks of remote raingauges with data accessible by the Observatory. Rainfall readings at 1 to 5-minute intervals are now available from different locations in the territory. Casella 100573E and SL3-1 tipping-bucket raingauges are used at Hong Kong Observatory's automatic weather stations. These raingauges record rainfall in units of 0.5 mm and 0.1 mm respectively. At King's Park and Hong Kong International Airport, SL3-1 tipping bucket raingauges which record rainfall in units of 0.1 mm are used to measure rainfall since 4 March 2014 and 28 July 2014 respectively.

Raingauges operated by voluntary observers are ordinary manual 127-mm raingauges. Readings from most ordinary raingauges are taken once a day at 15 hours.

Carbon Dioxide Concentration

The Observatory commenced measurement of outdoor carbon dioxide concentration with a LI-COR Biosciences LI-820 CO2 Analyser at the King's Park Meteorological Station on 7 May 2009. The CO2 Analyser was installed on the lawn of the station. The air inlet was about 3 metres above ground, i.e. 68 metres above mean sea-level. The analyser operates automatically round-the-clock to record the mean CO2 concentration once every minute. The range of the measurement is from 0-1000 ppm. The uncertainty at the normal CO2 concentration of around 400 ppm is less than 10 ppm.

Since 26 October 2010, the Observatory has started using a LI-820 CO2 Analyser to measure the outdoor carbon dioxide background concentration at Hok Tsui, D'Aguilar Peninsula, at the southeastern tip of Hong

Kong Island. The analyser is located at the Background Air Monitoring Station of the Department of Civil and Structural Engineering of the Hong Kong Polytechnic University. The air inlet of the analyser was installed at about 4 metres above ground, i.e. about 64 metres above mean sea-level. This work is a collaboration between the Observatory and the Hong Kong Polytechnic University.

During the initial stage of measurement, calibration of the LI-820 CO_2 Analyser was carried out using the standard CO_2 gases which were traceable to the USA NIST Standard. Since 26 October 2010, these standard gases were replaced by the primary standard CO_2 gases provided by the National Oceanic and Atmospheric Administration (NOAA).

Both the CO_2 measurement stations at King's Park and Hok Tsui have been registered as regional stations under World Meteorological Organization's (WMO) Global Atmospheric Watch (GAW) programme. The measured data and the analysis of the CO_2 concentration at these two stations are available in ref. [7] and ref. [8].

Hong Kong Heat Index

Equipment developed by the Observatory for automatic measurement of dry bulb temperature (Ta), natural wet bulb temperature (Tnw) and globe temperature (Tg) was installed at the King's Park and Beas River Meteorological Stations. The dry bulb temperature is the ordinary air temperature measured by a temperature sensor shielded from direct sunshine. The natural wet bulb temperature is measured by a temperature sensor covered with a wetted wick and exposed to sunshine. The globe temperature is the temperature measured by a temperature sensor installed inside a black hollow globe made of copper. The data collected by these temperature sensors were used in the calculation of the Hong Kong Heat Index catering for the climate and environment of Hong Kong in support of the Observatory's services related to hot weather. The Hong Kong Heat Index is given by 0.80Tnw + 0.05Tg + 0.15Ta. Hong Kong Heat Index of King's Park and Beas River are available at the Observatory website since 30 May 2014 and 14 August 2017 respectively (see ref. [9] and [10]).

UPPER-AIR OBSERVATIONS

To probe the upper atmosphere, the DigiCORA by Vaisala was in use from July 1993. A replacement upper-air sounding system capable of automatic balloon launching became operational in May 2004. During the sounding, the radiosonde rises with the balloon and is tracked continuously by the Global Positioning System (GPS), thus determining the upper-air winds. From 1 July 2006, Vaisala Type RS92 radiosonde was used for all upper-air soundings. The sensors for pressure, temperature and relative humidity in the Vaisala Type RS92 radiosonde are the silicon pressure sensor, thin wire thermocapacitor and humicap thin film capacitor respectively. Helium gas, in place of hydrogen, has been used to fill balloons for upper-air sounding operation since 2009. The automatic balloon launching system was upgraded in November 2016 to release new Vaisala Type RS41 radiosonde. RS41 radiosonde used platinum resistor to measure temperature and thin-film capacitor to measure relative humidity. Pressure is calculated from GPS data.

King's Park is the only upper-air station in Hong Kong. From 1 January 2007, regular upper-air soundings are made two times a day at 00 UTC and 12 UTC at King's Park. A wind profiler, in the place of a radio windsonde ascent, is used for the 06 UTC upper-air wind observation. The same wind profiler has already been used for the 18 UTC upper-air wind observation since 1 April 1999.

TIDAL OBSERVATIONS

The tide gauges operated by the Observatory, usually installed at piers, measure the sea level in metre above the Chart Datum, which is 0.146 metre below the Hong Kong Principal Datum. Data resolution is one minute. Hourly sea level is computed by averaging the last five 1-minute data ending on the hour. Annual mean sea-levels are computed based on available hourly sea level data while other tidal statistics such as highest high water, lowest low water and maximum range are based on available 1-minute data.

4. DATA PRESENTATION

The paragraphs underneath give a brief account of the meteorological and climatological data contained in this publication. The Hong Kong Observatory, King's Park and Hong Kong International Airport are abbreviated as HKO, KP, and HKA respectively in some tables.

Annual wind roses for King's Park, Hong Kong International Airport, the Hong Kong Observatory and Waglan Island in 2017 are shown in Figure 6. As winds at Waglan Island are more representative of the general wind flow in Hong Kong, the monthly wind roses for Waglan Island are also presented in Figure 7.

Annual wind roses for automatic weather stations in Hong Kong in 2017 are also shown in Figure 8.

Figures 9 and 10 show the monthly mean temperature and monthly total rainfall recorded at the Hong Kong Observatory in 2017 respectively.

Monthly and annual rainfall recorded at rainfall stations manned by voluntary observers are computed from daily readings taken manually at approximately 15 hours. Monthly sums are reckoned as beginning from 15 hours on the last day of the previous month and ending at 15 hours on the last day of the month specified. Figures 11 to 12 show the spatial distribution of monthly and annual rainfall over Hong Kong in 2017. The isohyet analysis of the maps makes reference to the data from manned rainfall stations, automatic weather stations with rainfall measurement and the remote raingauge networks of GEO and DSD as well as the HKO's radar data.

Monthly mean upper-air wind, temperature and relative humidity at different heights at 00 UTC in 2017 are presented in Figures 13 to 15.

Figure 16 shows the cloud-to-ground lightning density in Hong Kong in 2017.

The climatological normals of the monthly total rainfall and monthly mean temperature at the Hong Kong Observatory for the reference periods of 1961-1990, 1971-2000 and 1981-2010 are shown in Figure 17.

Daily values of air temperature, relative humidity, rainfall, atmospheric pressure and amount of cloud observed at the Hong Kong Observatory in 2017 are listed in Tables 1 to 7.

Daily values of duration of sunshine recorded at King's Park in 2017 are listed in Table 8.

Daily values of global, direct and diffuse solar radiation recorded at King's Park and Kau Sai Chau in 2017 are listed in Tables 9(a) to 9(f) respectively.

Daily maximum UV index recorded at King's Park in 2017 are listed in Table 10(a). Daily values of mean UV index between 7 a.m. and 6 p.m. recorded at King's Park in 2017 are listed in Table 10(b).

Daily maximum Hong Kong Heat Index recorded at King's Park and Beas River in 2017 are listed in Table 11(a) and 11 (b) respectively. Daily values of mean Hong Kong Heat Index between 7 a.m. and 6 p.m. recorded at King's Park and Beas River in 2017 are listed in Table 11(c) and 11(d) respectively.

Daily values of prevailing wind recorded at Waglan Island in 2017 are listed in Table 12.

Monthly and annual values of meteorological elements at various locations in Hong Kong in 2017 are printed in Tables 13 and 14.

Monthly values of evaporation, potential evapotranspiration, grass minimum temperature and soil temperature in 2017 are shown in Table 15.

Monthly values of sea surface temperature in 2017 are tabulated in Table 16. Values at Waglan Island and the automatic weather buoys located to the east and west of the Hong Kong International Airport are computed from hourly readings while those at North Point are from readings at 07 hours and 14 hours only.

Some analyses were performed on the climatological data in 2017. In Table 17, number of days with specified rainfall amounts in 2017 together with number of days with lightning and number of days with thunder observed at the Hong Kong Observatory are shown. Daily number of cloud-to-ground and cloud-to-cloud lightning strokes detected over the Hong Kong territory in 2017 are shown in Tables 18(a) and 18(b) respectively.

Tables 19(a) and 19(b) present the monthly percentage frequency of visibility below specified values and the percentage of time with reduced visibility as observed respectively at the Hong Kong Observatory and the Hong Kong International Airport in 2017 respectively. Reduced visibility refers to visibility below 8 kilometres, when there is no fog, mist or precipitation. As there was no observation of the weather condition at Central Pier, Waglan Island and Sai Wan Ho, Tables 20(a) to 20(c) only present the respective monthly percentage frequency of visibility below specified values at these two stations in 2017.

Monthly and annual rainfall figures at manned rainfall stations and automatic weather stations with rainfall measurement only in 2017 are printed in Tables 21 and 22 respectively.

Monthly means of meteorological elements and selected meteorological parameters for Hong Kong for the 30-year periods 1961-1990, 1971-2000 and 1981-2010 as well as the extreme values (1884-1939 and 1947-2017) of meteorological elements for Hong Kong are displayed in Tables 23 and 24.

The monthly mean values of upper wind, air temperature, dew point temperature and geopotential height recorded at standard levels in 2017 are tabulated in Table 25. All figures are based on the data collected from the ascents released at King's Park at 00 UTC each day.

Monthly and annual tidal statistics such as mean sea-level, highest high water, lowest low water, mean range and maximum range for Quarry Bay, Shek Pik, Tsim Bei Tsui, Tai Po Kau, Tai Miu Wan and Waglan Island tide gauge stations in 2017 are listed in Tables 26(a) to 26(f). Meaning of these terms are given in ref. [11]. The mean value will not be computed when the percentage of data available for computation is less than 50%.

Only monthly summaries of meteorological data and daily values of selected elements are printed in this publication. More monthly and daily climate data are available from the Climatological Information Services webpage (http://www.hko.gov.hk/cis/climat_e.htm). Hourly surface meteorological data and tidal observation data, and upper-air radiosonde data at 00 and 12 UTC can be provided at cost upon request. Requests for such data and other analyses should be addressed to the Hong Kong Observatory at the following address:

Director of the Hong Kong Observatory
134A Nathan Road
Kowloon
Hong Kong
(Attention: Climatological Services Section)
email address : climat@hko.gov.hk

Data request form is available at the following URL:

http://www.hko.gov.hk/cis/reqform_e.htm

5. ACKNOWLEDGEMENT

We gratefully acknowledge the help and contribution of the many voluntary rainfall observers and staff of the Fire Services Department in making weather observations. Special thanks also go to those organizations which kindly permitted the installation of meteorological instruments within their premises.

6. REFERENCES

1. Hong Kong Observatory Technical Note No. 108 "Metadata of Surface Meteorological Observations at the Hong Kong Observatory Headquarters 1884-2015", T.C. Lee, 2016;
2. Hong Kong Observatory Technical Note No. 49 "Comparison of air temperatures taken from a thermometer screen, a thatched shed and a whirling thermometer", T.Y. Chen, 1979;
3. Meteorological Magazine, No. 1297, Volume 109 "Computation of vapour pressure, dew point and relative humidity from dry- and wet-bulb temperatures", G.P. Sargent, 1980;
4. Hong Kong Observatory Technical Note (Local) No. 80 "Solar Ultraviolet Index in Hong Kong 1999-2003", Y.K. Leung, Y.Y. Cheng and E.W.L. Ginn, 2004;
5. Hong Kong Observatory webpages on realtime ultraviolet radiation readings:
   http://www.weather.gov.hk/wxinfo/uvindex/english/euvtoday.htm (UV Index)
   http://www.weather.gov.hk/wxinfo/uvindex/english/uvatoday.htm (UVA);
6. Hong Kong Observatory Technical Note No. 42 "Evaporation and evapotranspiration in Hong Kong", T.Y. Chen, 1976;
7. The CO_2 data are now available on WMO's GAW website:
   http://ds.data.jma.go.jp/gmd/wdcgg/cgi-bin/wdcgg/catalogue.cgi;
8. Hong Kong Observatory Reports and Papers No. 952 "香港戶外二氧化碳濃度測量分析"，馮穎怡、陳兆偉、譚廣雄 & 林嘉仕，2011;
9. Hong Kong Observatory webpages on realtime Hong Kong Heat Index:
   http://www.hko.gov.hk/wxinfo/aws/kphkhi_e.htm (Hong Kong Heat Index);
10. International Journal of Biometeorology, Volume 60, Issue 7 "The development of the Hong Kong Heat

Chan, T.C. Lee, William B. Goggins, Emily Y.Y. Chan, 2016;

11. Hong Kong Observatory Technical Note (Local) No. 55 “An application of harmonic method to tidal analysis and prediction in Hong Kong”, S.F. Ip & H.G. Wai, 1990.

附件 APPENDIX

表 A 於二零一七年間運作的自動氣象站的位置及站內氣壓表、風速表和溫度計百葉箱、雨量計或能見度儀附近地面的海拔高度
Table A – Positions of automatic weather stations operational in 2017 and elevations above mean sea-level of the barometer, anemometer and ground nearby the thermometer screen box, raingauge or visibility meter in the stations

自動氣象站 Automatic Weather Station	位置 Position		海拔高度 (米) Elevation above mean sea-level (metres)		
	北緯	東經	氣壓表	風速表	地面
天文台 Hong Kong Observatory (HKO)	22°18'07"	114°10'27"	40	74	32
香港國際機場 Hong Kong International Airport (HKA)	22°18'34"	113°55'19"	7	14	6
沙田 Sha Tin (SHA)	22°24'09"	114°12'36"	13	16	6
黃茅洲 Huangmao Zhou (HMZ)	21°49'21"	113°57'28"	61	67	60
流浮山 Lau Fau Shan (LFS)	22°28'08"	113°59'01"	36	50	31
打鼓嶺 Ta Kwu Ling (TKL)	22°31'43"	114°09'24"	14	28	15
青衣(青柏樓) Ching Pak House, Tsing Yi (CPH)	22°20'53"	114°06'33"	…	…	122
大帽山 Tai Mo Shan (TMS)	22°24'38"	114°07'28"	940	966	955
大老山 Tate's Cairn (TC)	22°21'28"	114°13'04"	576	587	572
黃麻角(赤柱) Bluff Head (Stanley) (BHD)	22°11'51"	114°12'43"	…	103	94
黃竹坑 Wong Chuk Hang (HKS)	22°14'52"	114°10'25"	…	30	5
橫瀾島 Waglan Island (WGL)	22°10'56"	114°18'12"	60	83	56
青洲 Green Island (GI)	22°17'06"	114°06'46"	…	107	88
將軍澳 Tseung Kwan O (JKB)	22°18'57"	114°15'20"	…	52	38
長洲 Cheung Chau (CCH)	22°12'04"	114°01'36"	79	99	72
京士柏 King's Park (KP)	22°18'43"	114°10'22"	66	90	65
平洲 Ping Chau (EPC)	22°32'48"	114°25'42"	…	39	29
吉澳 Kat O (KAT)	22°32'11"	114°18'07"	…	…	10
大美督 Tai Mei Tuk (PLC)	22°28'31"	114°14'15"	…	71	51
沙螺灣 Sha Lo Wan (SLW)	22°17'28"	113°54'25"	52	71	61
西貢 Sai Kung (SKG)	22°22'32"	114°16'28"	…	32	4
塔門 Tap Mun (TAP)	22°28'17"	114°21'38"	…	35	15
鯽魚湖 Tsak Yue Wu (TYW)	22°24'10"	114°19'23"	…	…	5
沱濘列島 Tuoning Liedao (TUO)	22°28'11"	114°36'58"	103	108	102
石崗 Shek Kong (SEK)	22°26'10"	114°05'05"	25	26	16
內伶仃 Neilingding (NLD)	22°25'30"	113°47'18"	101	120	100
外伶仃 Wailingding (WLD)	22°06'07"	114°01'30"	41	43	40
彌勒山 Nei Lak Shan (NLS)	22°15'48"	113°54'40"	747	757	747
啟德 Kai Tak (SE)	22°18'35"	114°12'48"	…	16	3
大埔 Tai Po (TPO)	22°26'46"	114°10'44"	16	…	15
自動氣象浮標 1 號（香港國際機場西面）Automatic Weather Buoy	22°18'17"	113°52'45"	6	9	…
昂坪 Ngong Ping (NGP)	22°15'31"	113°54'46"	…	607	593
自動氣象浮標 2 號（香港國際機場西面）Automatic Weather Buoy	22°17'28"	113°52'56"	6	9	…
山頂 The Peak (VP1)	22°15'51"	114°09'18"	…	…	406
自動氣象浮標 4 號（香港國際機場東面）Automatic Weather Buoy	22°19'37"	113°56'55"	6	9	…
坪洲 Peng Chau (PEN)	22°17'28"	114°02'36"	35	47	34
上水 Sheung Shui (SSH)	22°30'07"	114°06'40"	11	…	10
中環碼頭 Central Pier (CP1)	22°17'20"	114°09'21"	…	30	19
濕地公園 Wetland Park (WLP)	22°28'00"	114°00'32"	5	15	4
荃灣可觀 Tsuen Wan Ho Koon (TWN)	22°23'01"	114°06'28"	…	…	142
屯門兒童及青少年院 Tuen Mun Children and Juvenile Home (TU1)	22°23'09"	113°57'51"	…	…	28
香港公園 Hong Kong Park (HKP)	22°16'42"	114°09'44"	…	…	26
筲箕灣 Shau Kei Wan (SKW)	22°16'54"	114°14'10"	…	…	53
九龍城 Kowloon City (KLT)	22°20'06"	114°11'05"	…	…	92
滘西洲 Kau Sai Chau (KSC)	22°22'13"	114°18'45"	…	…	39
跑馬地 Happy Valley (HPV)	22°16'14"	114°11'01"	…	…	5
黃大仙 Wong Tai Sin (WTS)	22°20'22"	114°12'19"	…	…	21
赤柱 Stanley (STY)	22°12'51"	114°13'07"	…	…	31
觀塘 Kwun Tong (KTG)	22°19'07"	114°13'29"	…	…	90
西灣河 Sai Wan Ho (SWH)	22°17'08"	114°13'33"	…	…	13
深水埗 Sham Shui Po (SSP)	22°20'09"	114°08'13"	…	…	11
新青衣站 New Tsing Yi Station (TY1)	22°20'39"	114°06'36"	…	…	8
嘉道理農場暨植物園 Kadoorie Farm and Botanic Garden (KFB)	22°25'58"	114°07'15"	…	…	307
荃灣城門谷 Tsuen Wan Shing Mun Valley (TW)	22°22'32"	114°07'36"	…	…	35
南丫島 Lamma Island (LAM)	22°13'34"	114°06'31"	…	17	7
自動氣象浮標 8 號（香港國際機場東面）Automatic Weather	22°18'21"	113°57'14"	6	9	…
上水雙魚河 Beas River (BR1)	22°29'36"	114°06'18"	…	…	11
啟德跑道公園 Kai Tak Runway Park (SE1)	22°18'18"	114°13'01"	…	…	4
元朗公園 Yuen Long Park (YLP)	22°26'27"	114°01'06"	…	…	8

… 沒有測量 … Not measured

表 A（續） 於二零一七年間運作的自動氣象站的位置及站內風速表或雨量計的海拔高度

Table A (cont'd) – Positions and elevations above mean sea-level of the anemometer or raingauge of automatic weather stations operational in 2017

自 動 氣 象 站 Automatic Weather Station	風速表/雨量計 位 置 Anemometer/Raingauge Position		海 拔 高 度 (米) Elevation above mean sea-level (metres)
只測風 With wind measurement only	北 緯 Latitude N	東 經 Longitude E	風速表 anemometer
屯門政府合署 Tuen Mun Government Offices (TUN)	22°23'26"	113°58'36"	69
九龍天星碼頭 Star Ferry (Kowloon) (SF)	22°17'35"	114°10'07"	18
青衣島蜆殼油庫 Shell Oil Depot (SHL)	22°20'48"	114°05'11"	43
大磨刀 Tai Mo To (TMT)	22°19'47"	113°58'00"	15
小蠔灣 Siu Ho Wan (SHW)	22°18'21"	113°58'45"	15
二東山 Yi Tung Shan (YTS)	22°15'33"	113°57'51"	752
沙洲 Sha Chau (SC)	22°20'45"	113°53'28"	31
北角 North Point (NP)	22°17'40"	114°11'59"	26
大澳 Tai O (TO)	22°15'22"	113°51'17"	105
長洲泳灘 Cheung Chau Beach (CCB)	22°12'39"	114°01'45"	27
大埔滘 Tai Po Kau (TPK)	22°26'33"	114°11'03"	11
塔門東 Tap Mun East (TME)#	22°28'06"	114°21'47"	48
只量度雨量 With rainfall measurement only	北 緯 Latitude N	東 經 Longitude E	雨量計 raingauge
愉景灣 Discovery Bay (R12)	22°17'29"	114°00'33"	106
踏石角 Tap Shek Kok (R21)	22°22'45"	113°55'12"	28
尖鼻咀 Tsim Bei Tsui (R22)	22°29'11"	114°00'42"	8
大埔王肇枝中學 Tai Po Wong Shiu Chi Secondary School (R23)	22°26'44"	114°10'18"	23
沙頭角 Sha Tau Kok (R24)	22°32'15"	114°12'39"	39
北潭凹 Pak Tam Au (R25)	22°24'47"	114°19'47"	106
鶴咀 Cape D'Aguilar (R14)	22°12'34"	114°15'18"	45
西貢三育中學 Sai Kung Sam Yuk Middle School (R18)	22°18'27"	114°17'13"	122
凹頭 Au Tau (R28)	22°27'00"	114°03'11"	3
大美督抽水站 Tai Mei Tuk Pumping Station (R31)	22°28'42"	114°14'20"	24
落馬洲 Lok Ma Chau (R29)	22°30'42"	114°04'49"	67
鰂魚涌 Quarry Bay (R19)	22°17'28"	114°12'48"	7
昂坪食水配水庫 Ngong Ping Fresh Water Reservoir (R11)	22°15'20"	113°54'41"	479
破邊洲 Po Pin Chau (PPC)	22°21'42"	114°22'17"	68
屯門食水主配水庫 Tuen Mun Fresh Water Primary Reservoir (TMR)	22°24'27"	113°59'14"	98
大灘訓練營 Tai Tan Camp (TTC) &	22°26'07"	114°20'03"	19

TME於2017年7月6日起取代塔門自動氣象站 (TAP) 的風速表

TME replaced the anemometer of Tap Mun automatic weather station (TAP) since 6 July 2017

& TTC於2017年12月29日起取代北潭凹自動氣象站 (R25)

& TTC replaced Pak Tam Au automatic raingauge station (R25) since 29 December 2017

表 B　　於二零一七年間運作的自動氣象站所測量的氣象要素

Table B – Meteorological measurements at the automatic weather stations operational in 2017

自 動 氣 象 站 Automatic Weather Station	氣 象 要 素 Meteorological Element												
	WIND	RF	TEMP	WET	DEW	RH	MSLP	VIS	SST	GMT	SR	UV	HKHI
天文台 Hong Kong Observatory (HKO)	✓	✓	✓	✓	✓	✓	✓			✓			
香港國際機場 Hong Kong International Airport (HKA)	✓	✓	✓	✓	✓	✓	✓	✓					
沙田 Sha Tin (SHA)	✓	✓	✓	✓	✓	✓	✓						
黃茅洲 Huangmao Zhou (HMZ)	✓	✓	✓				✓						
流浮山 Lau Fau Shan (LFS)	✓	✓	✓	✓	✓	✓	✓						
打鼓嶺 Ta Kwu Ling (TKL)	✓	✓	✓	✓	✓	✓	✓			✓			
青衣(青柏樓) Ching Pak House, Tsing Yi (CPH)		✓	✓	✓	✓	✓							
大帽山 Tai Mo Shan (TMS)	✓	✓	✓	✓	✓	✓	✓			✓			
大老山 Tate's Cairn (TC)	✓	✓	✓	✓	✓	✓	✓						
黃麻角(赤柱) Bluff Head (Stanley) (BHD)	✓		✓										
黃竹坑 Wong Chuk Hang (HKS)	✓		✓	✓	✓	✓							
橫瀾島 Waglan Island (WGL)	✓	✓	✓	✓	✓	✓	✓	✓	✓				
青洲 Green Island (GI)	✓	✓											
將軍澳 Tseung Kwan O (JKB)	✓	✓	✓	✓	✓	✓							
長洲 Cheung Chau (CCH)	✓	✓	✓	✓	✓	✓	✓						
京士柏 King’s Park (KP)	✓	✓	✓	✓	✓	✓	✓			✓	✓	✓	✓
平洲 Ping Chau (EPC)	✓	✓	✓										
吉澳 Kat O (KAT)		✓	✓										
大美督 Tai Mei Tuk (PLC)	✓	✓	✓										
沙螺灣 Sha Lo Wan (SLW)	✓	✓	✓	✓	✓	✓	✓						
西貢 Sai Kung (SKG)	✓		✓	✓	✓	✓							
塔門 Tap Mun (TAP)	✓	✓	✓										
鯽魚湖 Tsak Yue Wu (TYW)		✓	✓	✓	✓	✓							
沱濘列島 Tuoning Liedao (TUO)	✓	✓	✓				✓						
石崗 Shek Kong (SEK)	✓	✓	✓		✓	✓	✓						
內伶仃 Neilingding (NLD)	✓	✓	✓				✓						
外伶仃 Wailingding (WLD)	✓	✓	✓				✓						
彌勒山 Nei Lak Shan (NLS)	✓		✓	✓	✓	✓	✓						
啟德 Kai Tak (SE)	✓	✓											
大埔 Tai Po (TPO)			✓	✓	✓	✓	✓						
自動氣象浮標 1 號（香港國際機場西面） Automatic Weather Buoy No.1 (Hong Kong International Airport, West) (WB1)	✓		✓		✓	✓	✓		✓				
昂坪 Ngong Ping (NGP)	✓		✓										
自動氣象浮標 2 號（香港國際機場西面） Automatic Weather Buoy No.2 (Hong Kong International Airport, West) (WB2)	✓		✓		✓	✓	✓		✓				
山頂 The Peak (VP1)		✓	✓										
自動氣象浮標 4 號（香港國際機場東面） Automatic Weather Buoy No.4 (Hong Kong International Airport, East) (WB4)	✓		✓		✓	✓	✓		✓				
坪洲 Peng Chau (PEN)	✓	✓	✓	✓	✓	✓	✓						
上水 Sheung Shui (SSH)		✓	✓	✓	✓	✓	✓						
中環碼頭 Central Pier (CP1)	✓							✓					
濕地公園 Wetland Park (WLP)	✓	✓	✓	✓	✓	✓	✓						
荃灣可觀 Tsuen Wan Ho Koon (TWN)		✓	✓	✓	✓	✓							
屯門兒童及青少年院 Tuen Mun Children and Juvenile Home (TU1)		✓	✓		✓	✓							
香港公園 Hong Kong Park (HKP)			✓										
筲箕灣 Shau Kei Wan (SKW)		✓	✓										
九龍城 Kowloon City (KLT)			✓										
滘西洲 Kau Sai Chau (KSC)		✓	✓	✓	✓	✓				✓	✓		
跑馬地 Happy Valley (HPV)		✓	✓										
黃大仙 Wong Tai Sin (WTS)			✓										
赤柱 Stanley (STY)			✓										
觀塘 Kwun Tong (KTG)			✓										
西灣河 Sai Wan Ho (SWH)								✓					
深水埗 Sham Shui Po (SSP)		✓	✓										
新青衣站 New Tsing Yi Station (TY1)			✓	✓	✓	✓							
嘉道理農場暨植物園 Kadoorie Farm and Botanic Garden (KFB)		✓	✓										
荃灣城門谷 Tsuen Wan Shing Mun Valley (TW)			✓	✓	✓	✓							
南丫島 Lamma Island (LAM)	✓	✓											
自動氣象浮標 8 號（香港國際機場東面） Automatic Weather Buoy No.8 (Hong Kong International Airport, East) (WB8)	✓		✓		✓	✓	✓		✓				
上水雙魚河 Beas River in Sheung Shui (BR1)		✓	✓		✓	✓							✓
啟德跑道公園 Kai Tak Runway Park (SE1)			✓										
元朗公園 Yuen Long Park (YLP)			✓										

DEW: 露點溫度 Dew Point Temperature
RF: 雨量 Rainfall
SST: 海面溫度 Sea Surface Temperature
VIS: 能見度 Visibility
GMT : 最低草溫 Grass Minimum Temperature
RH: 相對濕度 Relative Humidity
TEMP: 氣溫 Air Temperature
WET: 濕球溫度 Wet-bulb Temperature
HKHI: 香港暑熱指數 Hong Kong Heat Index
SR: 太陽輻射 Solar Radiation
UV: 紫外線 Ultraviolet
WIND: 風 Wind
MSLP: 平均海平面氣壓 Mean Sea Level Pressure
.

表 B（續） 於二零一七年間運作的自動氣象站所測量的氣象要素
Table B (cont'd) – Meteorological measurements at the automatic weather stations operational in 2017

自 動 氣 象 站 Automatic Weather Station	氣 象 要 素 Meteorological Element												
	WIND	RF	TEMP	WET	DEW	RH	MSLP	VIS	SST	GMT	SR	UV	HKHI
只測風 With wind measurement only													
屯門政府合署 Tuen Mun Government Offices (TUN)	✓												
九龍天星碼頭 Star Ferry (Kowloon) (SF)	✓												
青衣島蜆殼油庫 Shell Oil Depot (SHL)	✓												
大磨刀 Tai Mo To (TMT)	✓												
小蠔灣 Siu Ho Wan (SHW)	✓												
二東山 Yi Tung Shan (YTS)	✓												
沙洲 Sha Chau (SC)	✓												
北角 North Point (NP)	✓												
大澳 Tai O (TO)	✓												
長洲泳灘 Cheung Chau Beach (CCB)	✓												
大埔滘 Tai Po Kau (TPK)	✓												
塔門東 Tap Mun East (TME)	✓												
只量度雨量 With rainfall measurement only													
愉景灣 Discovery Bay (R12)		✓											
踏石角 Tap Shek Kok (R21)		✓											
尖鼻咀 Tsim Bei Tsui (R22)		✓											
大埔王肇枝中學 Tai Po Wong Shiu Chi Secondary School (R23)		✓											
沙頭角 Sha Tau Kok (R24)		✓											
北潭凹 Pak Tam Au (R25)		✓											
鶴咀 Cape D'Aguilar (R14)		✓											
西貢三育中學 Sai Kung Sam Yuk Middle School (R18)		✓											
凹頭 Au Tau (R28)		✓											
大美督抽水站 Tai Mei Tuk Pumping Station (R31)		✓											
落馬洲 Lok Ma Chau (R29)		✓											
鰂魚涌 Quarry Bay (R19)		✓											
昂坪食水配水庫 Ngong Ping Fresh Water Reservoir (R11)		✓											
破邊洲 Po Pin Chau (PPC)		✓											
屯門食水主配水庫 Tuen Mun Fresh Water Primary Reservoir (TMR)		✓											
大灘訓練營 Tai Tan Camp (TTC)		✓											

DEW: 露點溫度 Dew Point Temperature
GMT : 最低草溫 Grass Minimum Temperature
HKHI: 香港暑熱指數 Hong Kong Heat Index
MSLP: 平均海平面氣壓 Mean Sea Level Pressure
RF: 雨量 Rainfall
RH: 相對濕度 Relative Humidity
SR: 太陽輻射 Solar Radiation
SST: 海面溫度 Sea Surface Temperature
TEMP: 氣溫 Air Temperature
UV: 紫外線 Ultraviolet
VIS: 能見度 Visibility
WET: 濕球溫度 Wet-bulb Temperature
WIND: 風 Wind

表 C　　於二零一七年間運作的自動氣象站代號及啟用日期
Table C – Station codes and dates of first operation of automatic weather stations operational in 2017

自 動 氣 象 站 Automatic Weather Station	台 站 代 號 Station Code	啓 用 日 期 Date of first operation
天文台 Hong Kong Observatory	HKO	10/07/1984
香港國際機場 Hong Kong International Airport	HKA	01/06/1997
沙田 Sha Tin	SHA	01/10/1984
黃茅洲 Huangmao Zhou	HMZ	10/07/1985
流浮山 Lau Fau Shan	LFS	16/09/1985
打鼓嶺 Ta Kwu Ling	TKL	14/10/1985
青衣(青柏樓) Ching Pak House, Tsing Yi	CPH	01/04/1987
大帽山 Tai Mo Shan #	TMS	08/12/1987
大老山 Tate's Cairn ⊙	TC	08/12/1987
黃麻角(赤柱) Bluff Head (Stanley)	BHD	01/01/1995
黃竹坑 Wong Chuk Hang	HKS	01/08/1989
橫瀾島 Waglan Island	WGL	22/08/1989
青洲 Green Island	GI	11/09/1989
將軍澳 Tseung Kwan O	JKB	01/12/1991
長洲 Cheung Chau	CCH	30/03/1992
京士柏 King’s Park	KP	01/07/1992
平洲 Ping Chau	EPC	01/01/1993
吉澳 Kat O	KAT	01/01/1993
大美督 Tai Mei Tuk	PLC	01/01/1993
沙螺灣 Sha Lo Wan	SLW	25/02/1993
西貢 Sai Kung	SKG	03/03/1993
塔門 Tap Mun	TAP	15/09/1993
鯽魚湖 Tsak Yue Wu	TYW	01/10/1995
沱濘列島 Tuoning Liedao	TUO	13/08/1996
石崗 Shek Kong	SEK	04/11/1996
內伶仃 Neilingding	NLD	15/11/1996
外伶仃 Wailingding	WLD	31/10/1997
彌勒山 Nei Lak Shan	NLS	12/02/1998
啟德 Kai Tak	SE	04/09/1998
大埔 Tai Po	TPO	03/02/1999
自動氣象浮標 1 號（香港國際機場西面） Automatic Weather Buoy No.1 (Hong Kong International Airport, West)	WB1	07/12/2001
昂坪 Ngong Ping	NGP	01/01/2002
自動氣象浮標 2 號（香港國際機場西面） Automatic Weather Buoy No.2 (Hong Kong International Airport, West)	WB2	16/08/2002
山頂 The Peak	VP1	17/02/2003
自動氣象浮標 4 號（香港國際機場東面） Automatic Weather Buoy No.4 (Hong Kong International Airport, East)	WB4	06/01/2004
坪洲 Peng Chau	PEN	01/06/2004
上水 Sheung Shui	SSH	09/07/2004
中環碼頭 Central Pier	CP1	20/12/2005
濕地公園 Wetland Park	WLP	10/11/2005
荃灣可觀 Tsuen Wan Ho Koon	TWN	25/04/2006
屯門兒童及青少年院 Tuen Mun Children and Juvenile Home	TU1	01/01/2007
香港公園 Hong Kong Park	HKP	04/09/2007
筲箕灣 Shau Kei Wan	SKW	17/09/2007
九龍城 Kowloon City	KLT	11/04/2008
滘西洲 Kau Sai Chau %	KSC	03/07/2008
跑馬地 Happy Valley	HPV	01/12/2008

TMS 由1987年12月8日至1996年12月19日只測量風向風速，由1996年12月20日起亦逐步加入雨量、氣溫、濕球溫度、露點溫度、相對濕度及平均海平面氣壓的觀測，由2008年2月6日起亦測量草溫。

TMS measured wind direction and speed only from 8 December 1987 to 19 December 1996. It also progressively included measurement of rainfall, air temperature, wet-bulb temperature, dew point temperature, relative humidity and mean sea level pressure from 20 December 1996 onwards. Grass temperature was also measured from 6 February 2008 onwards.

⊙ TC由1987年12月8日至1997年12月17日只測量風向風速，由1997年12月18日起亦逐步加入雨量、氣溫、濕球溫度、露點溫度、相對濕度及平均海平面氣壓的觀測。

⊙ TC measured wind direction and speed only from 8 December 1987 to 17 December 1997. It also progressively included measurement of rainfall, air temperature, wet-bulb temperature, dew point temperature, relative humidity and mean sea level pressure from 18 December 1997 onwards.

% KSC分別於2008年6月、2010年3月及2011年12月加入土壤溫度、草溫和濕球溫度觀測。

% Grass temperature, soil temperature and wet-bulb temperature measurement was included in KSC since June 2008, March 2010 and December 2011 respectively.

表 C（續） 於二零一七年間運作的自動氣象站代號及啟用日期
Table C (cont'd) – Station codes and dates of first operation of automatic weather stations operational in 2017

自 動 氣 象 站 Automatic Weather Station	台 站 代 號 Station Code	啟 用 日 期 Date of first operation
黃大仙 Wong Tai Sin	WTS	27/03/2009
赤柱 Stanley	STY	12/06/2009
觀塘 Kwun Tong	KTG	21/10/2009
西灣河 Sai Wan Ho	SWH	22/12/2009
深水埗 Sham Shui Po	SSP	09/03/2010
新青衣站 New Tsing Yi Station	TY1	23/08/2010
嘉道理農場暨植物園 Kadoorie Farm and Botanic Garden	KFB	01/12/2010
荃灣城門谷 Tsuen Wan Shing Mun Valley	TW	07/12/2010
南丫島 Lamma Island	LAM	25/07/2011
自動氣象浮標 8 號（香港國際機場東面） Automatic Weather Buoy No.8 (Hong Kong International Airport, East)	WB8	01/01/2012
上水雙魚河 Beas River, Sheung Shui	BR1	06/12/2012
啟德跑道公園 Kai Tak Runway Park	SE1	17/12/2014
元朗公園 Yuen Long Park	YLP	20/03/2015
只測風 With wind measurement only		
屯門政府合署 Tuen Mun Government Offices	TUN	23/10/1987
九龍天星碼頭 Star Ferry (Kowloon)	SF	15/12/1987
青衣島蜆殼油庫 Shell Oil Depot	SHL	01/12/1992
大磨刀 Tai Mo To	TMT	17/10/1997
小蠔灣 Siu Ho Wan	SHW	08/09/1997
二東山 Yi Tung Shan	YTS	30/10/1997
沙洲 Sha Chau	SC	22/11/1997
北角 North Point	NP	04/09/1998
大澳 Tai O	TO	24/05/2004
長洲泳灘 Cheung Chau Beach	CCB	14/09/2009
大埔滘 Tai Po Kau	TPK	01/12/2010
塔門東 Tap Mun East	TME	06/07/2017
只量度雨量 With rainfall measurement only		
愉景灣 Discovery Bay	R12	30/12/1984
踏石角 Tap Shek Kok	R21	30/12/1984
尖鼻咀 Tsim Bei Tsui	R22	30/12/1984
大埔王肇枝中學 Tai Po Wong Shiu Chi Secondary School	R23	30/12/1984
沙頭角 Sha Tau Kok	R24	30/12/1984
北潭凹 Pak Tam Au	R25	30/12/1984
鶴咀 Cape D'Aguilar	R14	31/03/1985
西貢三育中學 Sai Kung Sam Yuk Middle School	R18	30/06/1985
凹頭 Au Tau	R28	30/06/1985
大美督抽水站 Tai Mei Tuk Pumping Station	R31	30/06/1985
落馬洲 Lok Ma Chau	R29	30/09/1985
鰂魚涌 Quarry Bay	R19	01/11/1992
昂坪食水配水庫 Ngong Ping Fresh Water Reservoir	R11	01/09/2006
破邊洲 Po Pin Chau	PPC	01/04/2014
屯門食水主配水庫 Tuen Mun Fresh Water Primary Reservoir	TMR	01/01/2016
大灘訓練營 Tai Tan Camp	TTC	01/04/2017

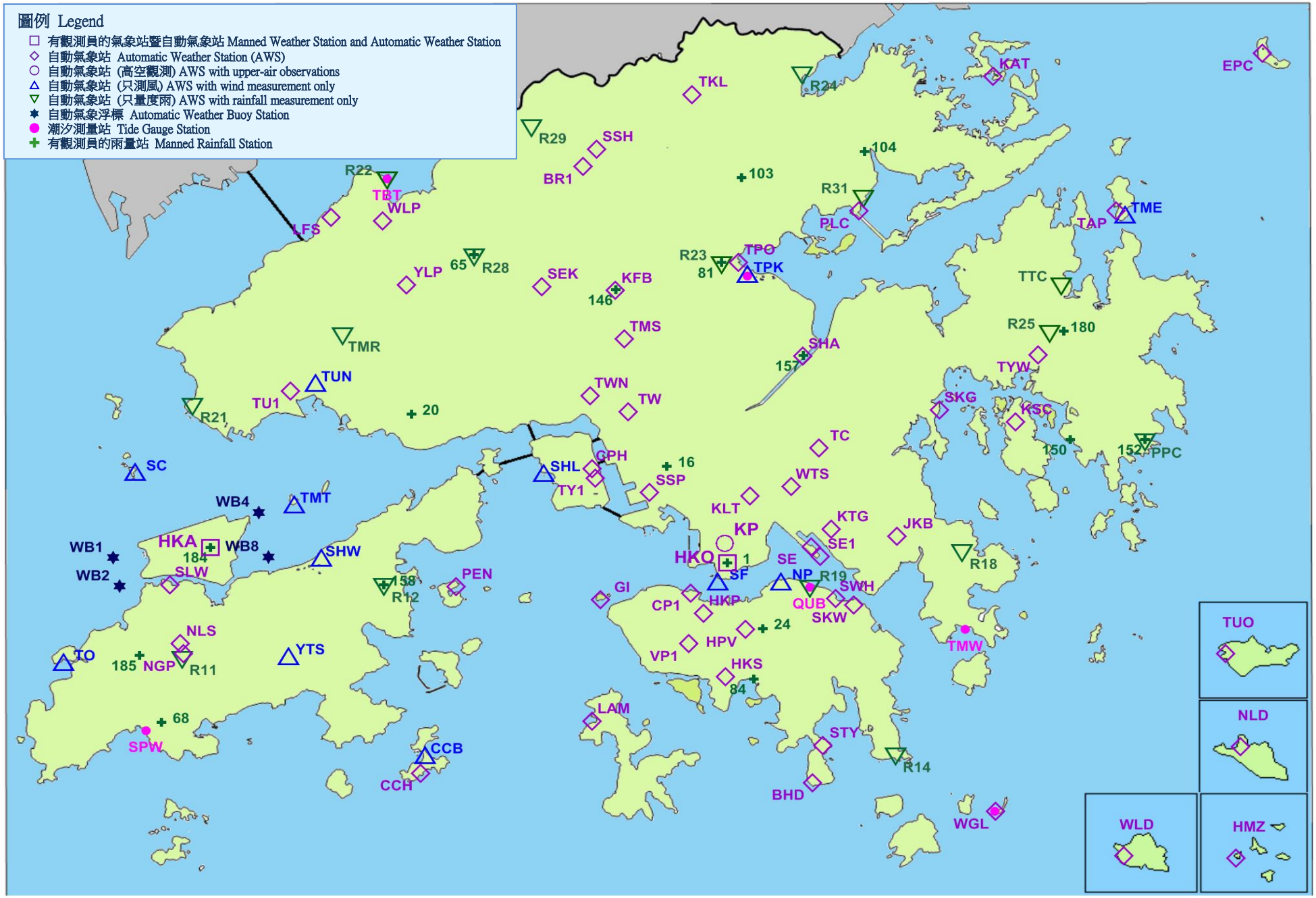

台站編碼/編號: 有觀測員的氣象站請參閱第 7 頁之列表; 自動氣象站及自動氣象浮標請參閱第 38 頁及 39 頁之表 C; 潮汐測量站請參閱第 9 頁之列表; 有觀測員的雨量站請參閱第 113 頁之表 21。
Station Code/No.: Please see table in page 23 for Manned Weather Stations, Table C in pages 38 and 39 for Automatic Weather Stations and Automatic Weather Buoy Stations, table in page 24 for Tide Gauge Stations and Table 21 in page 113 for Manned Rainfall Stations.

圖 1 氣象站、雨量站及潮汐測量站的位置圖 (二零一七年十二月三十一日)
Figure 1 Locations of Weather Stations, Rainfall Stations and Tide Gauge Stations as at 31 December 2017.

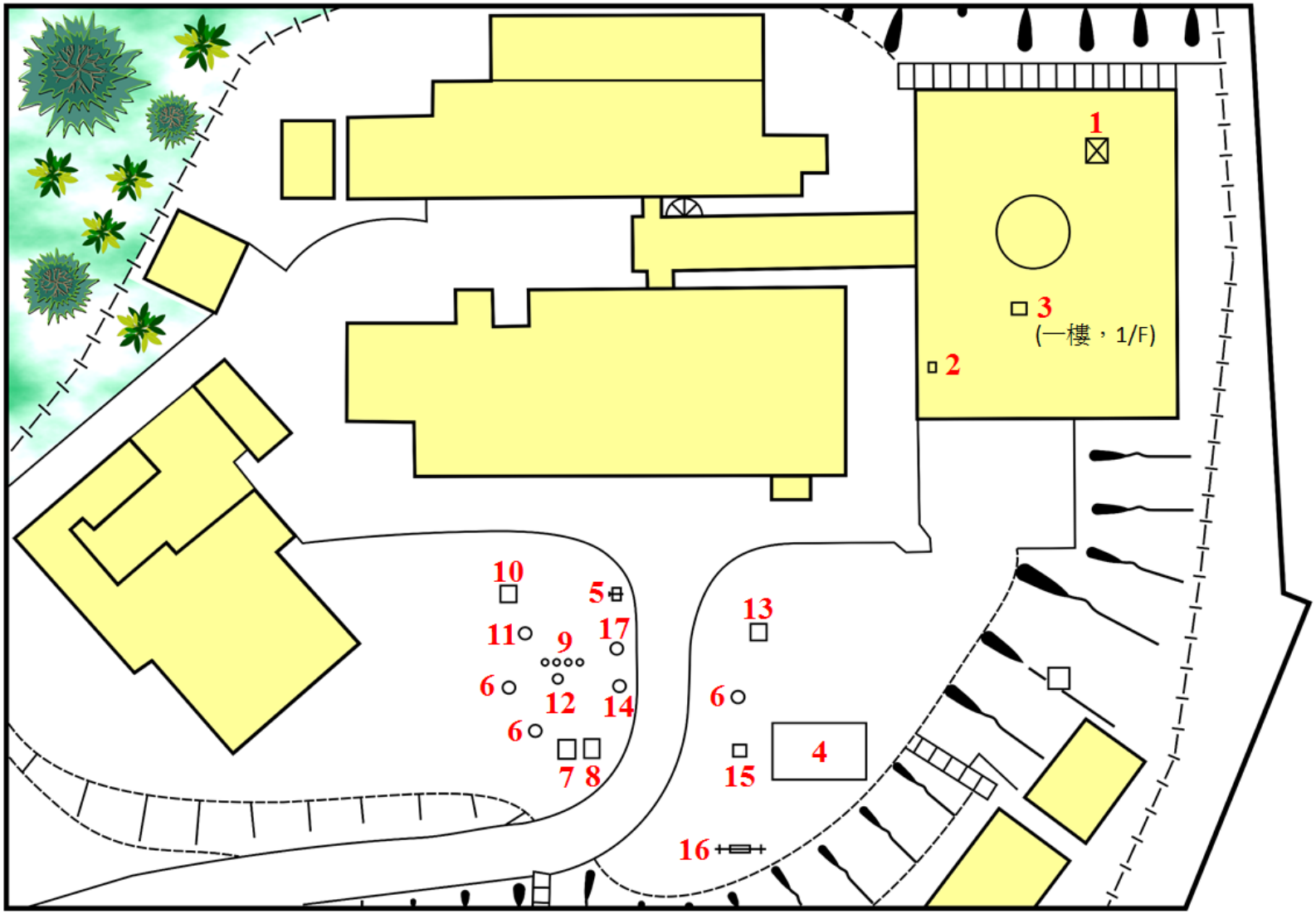

1. 風速表 Anemometer
2. 降雨探測器 Precipitation Detector
3. 氣壓表 (一樓) Barometer (1/F)
4. 溫度表 (開放棚架) Thermometers (Open Shed)
5. 普通雨量器 Ordinary Raingauge
6. 0.5毫米翻斗式雨量器 0.5mm Tipping-bucket Raingauge
7. 最低草溫溫度表 Grass Minimum Thermometers
8. 土壤溫度表 Soil Thermometers
9. 土壤溫度表 Soil Thermometers
10. 查迪型降雨率測量器 Jardi Rate-of-rainfall Recorder
11. 降雨探測器 Precipitation Detector
12. 0.1毫米翻斗式雨量器 0.1mm Tipping-bucket Raingauge
13. 溫度計百葉箱 Thermometer Screen Box
14. 虹吸式雨量器 Tilting Siphon Raingauge
15. 暑熱壓力測量系統 Heat Stress Monitoring System
16. 測雲器 Nephoscope
17. 秤重雨量計 Weighing Raingauge

圖 2 天文台總部的氣象儀器分布圖 (二零一七年十二月三十一日)

Figure 2 Locations of Meteorological Instruments at the Hong Kong Observatory Headquarters as at 31 December 2017

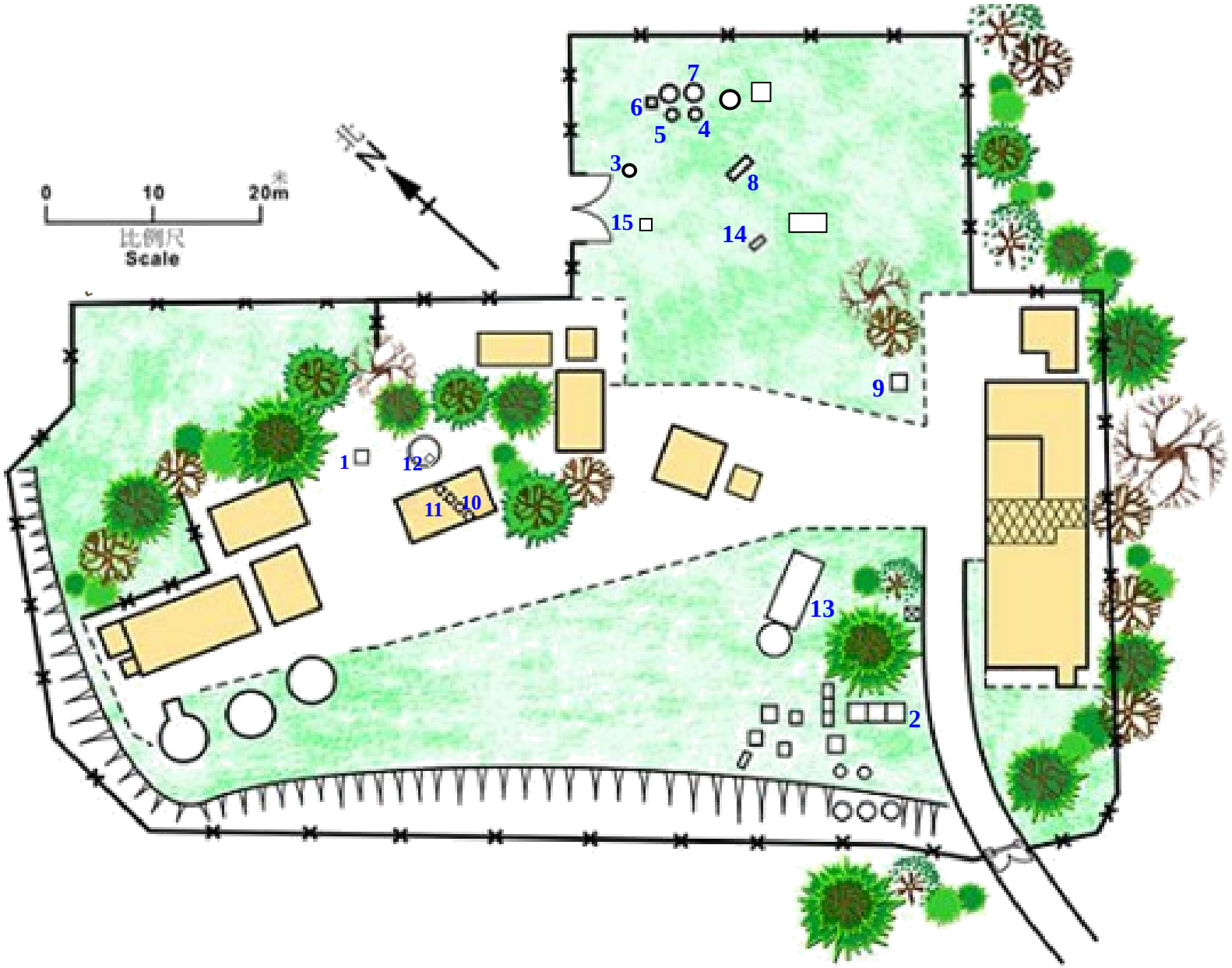

1 風速表 Anemometer

2 蒸散量測定裝置 Lysimeters

3 降雨率測量器 Rate-of-rainfall Recorder

4 翻斗式雨量器 Tipping-bucket Raingauges

5 普通雨量器 Ordinary Raingauge

6 計數風杯風速表 Cup-counter Anemometer

7 蒸發皿 Evaporation Pans

8 溫度表百葉箱 Thermometer Screen Box

9 土壤溫度表及最低草溫溫度表 Soil Thermometers and Grass Minimum Thermometer

10 日照時間表及紫外線儀 Sunshine Duration Meters and UV Sensors

11 總太陽輻射表 Global Solar Radiometer

12 直接太陽輻射及漫射太陽輻射表 Direct and Diffuse Solar Radiometers

13 自動高空探測系統 Automatic Upper-air Sounding System

14 二氧化碳分析儀 Carbon Dioxide Analyser

15 暑熱指數測量儀器 Equipment for Heat Index Measurement

圖 3 京士柏氣象站的氣象儀器分佈圖 (二零一七年十二月三十一日)

Figure 3 Locations of Meteorological Instruments at King's Park Meteorological Station as at 31 December 2017

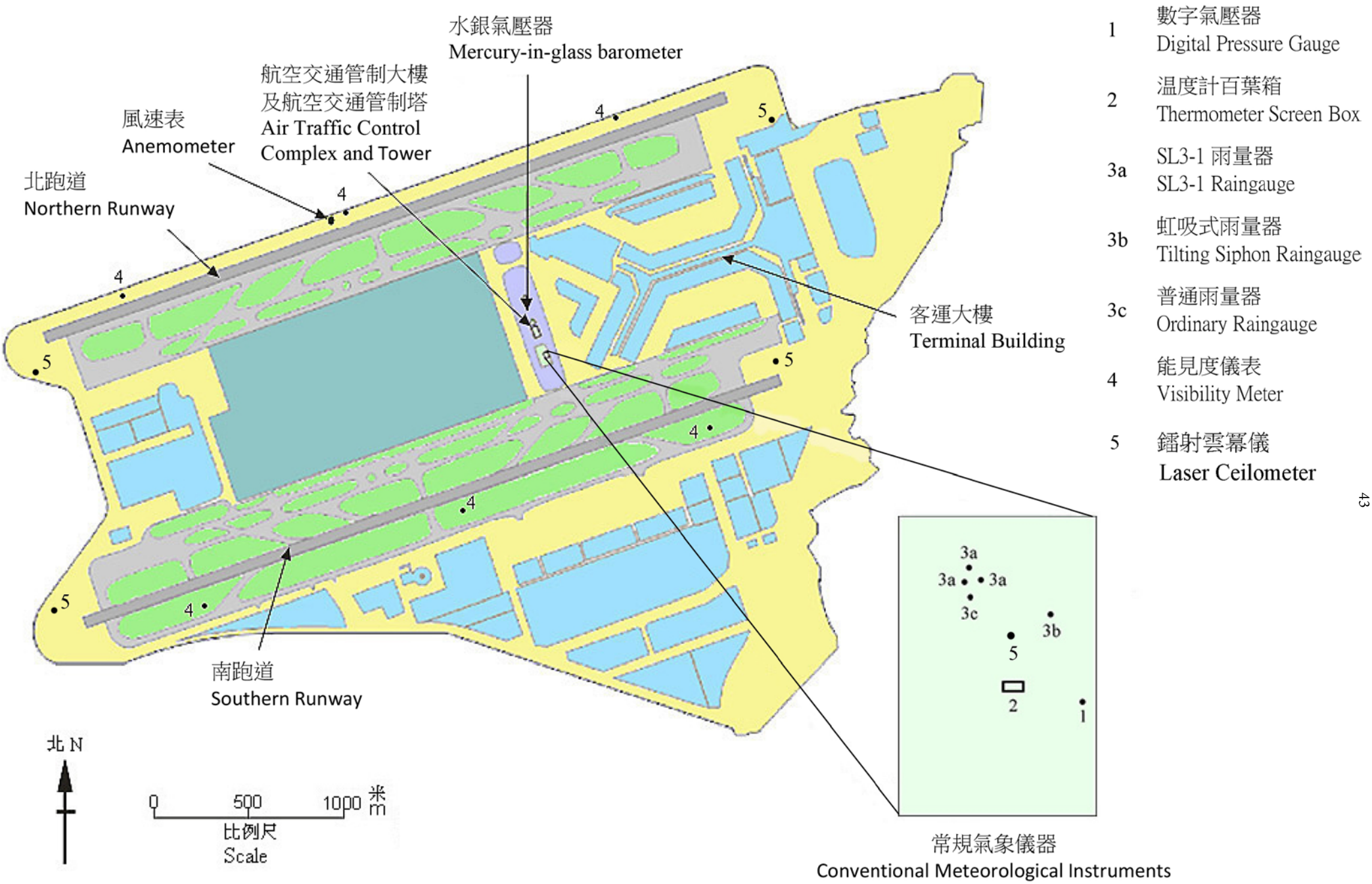

圖 4 香港國際機場航空氣象儀器分布圖 (二零一七年十二月三十一日)

Figure 4 Locations of Meteorological Instruments at the Hong Kong International Airport as at 31 December 2017

圖 5(a)　位於尖沙咀的香港天文台總部全景 (2017)
Figure 5(a)　Panoramic view of the Hong Kong Observatory Headquarters in Tsim Sha Tsui (2017)

圖 5(b)　京士柏氣象站全景 (2017)
Figure 5(b)　Panoramic view of King’s Park Meteorological Station (2017)

圖 5(c)　香港國際機場航空氣象觀測坪全景 (2017)
Figure 5(c)　Panoramic view of meteorological garden at the Hong Kong International Airport (2017)

京士柏 King's Park

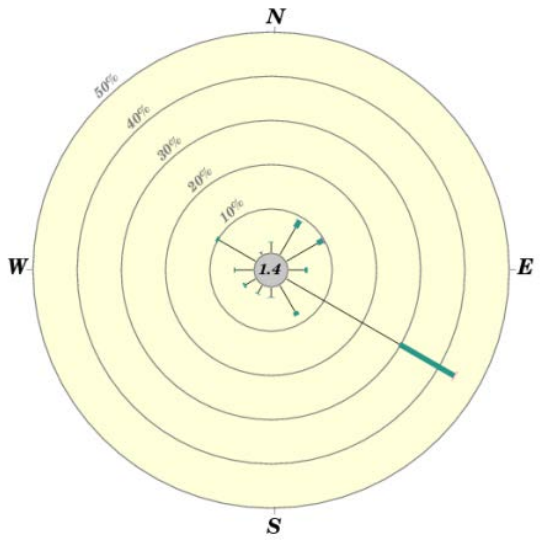

香港國際機場
Hong Kong International Airport

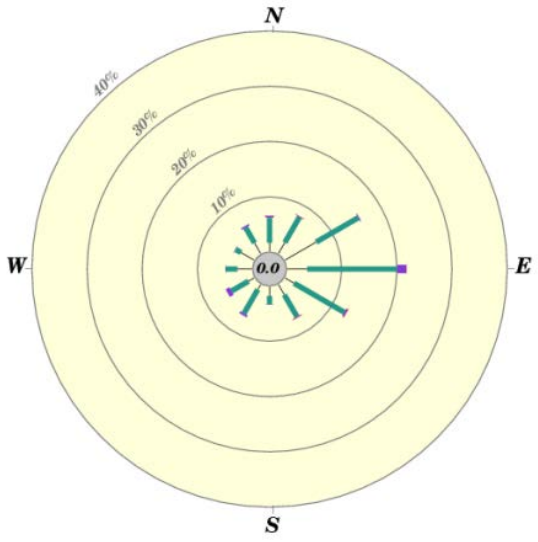

天文台 Hong Kong Observatory

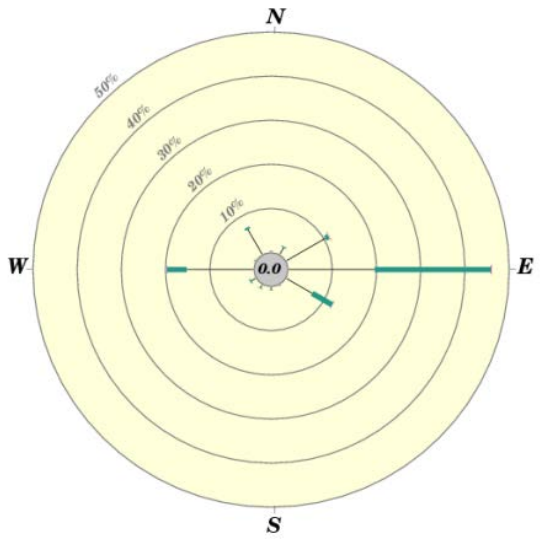

橫瀾島 Waglan Island

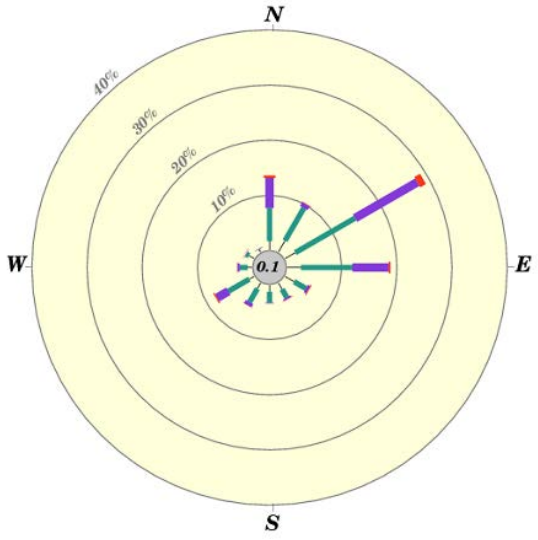

圖例:
Legend:

風速 Wind Speed

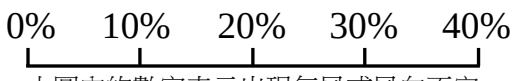

小圓內的數字表示出現無風或風向不定之情況的頻率百分比
The number in the inner circle is the percentage frequency of occurrence of calm and variable winds

頻率百分比 Percentage Frequency

圖 6　京士柏、香港國際機場、天文台及橫瀾島於二零一七年的年風玫瑰圖
Figure 6　Annual wind roses for King's Park, Hong Kong International Airport, the Hong Kong Observatory and Waglan Island in 2017

一月 January

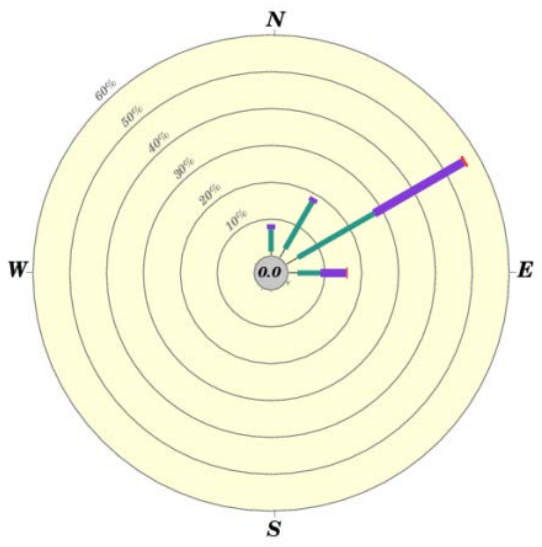

四月 April

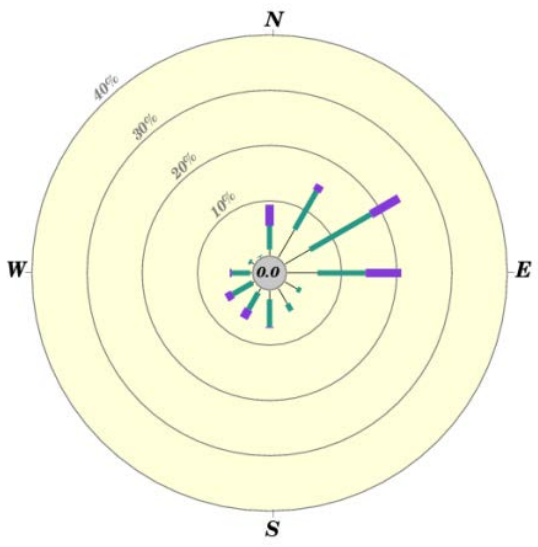

二月 February

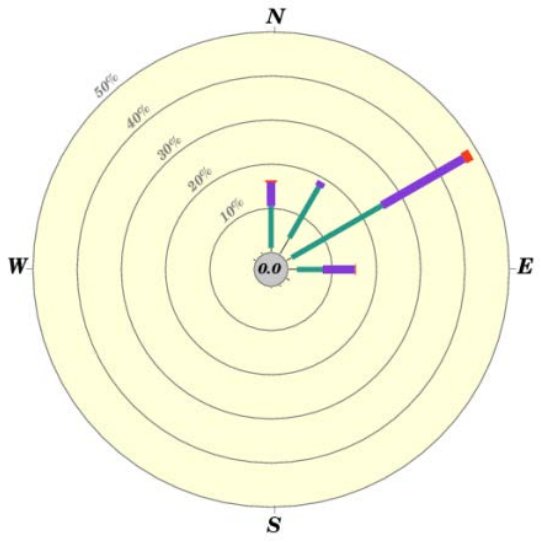

五月 May

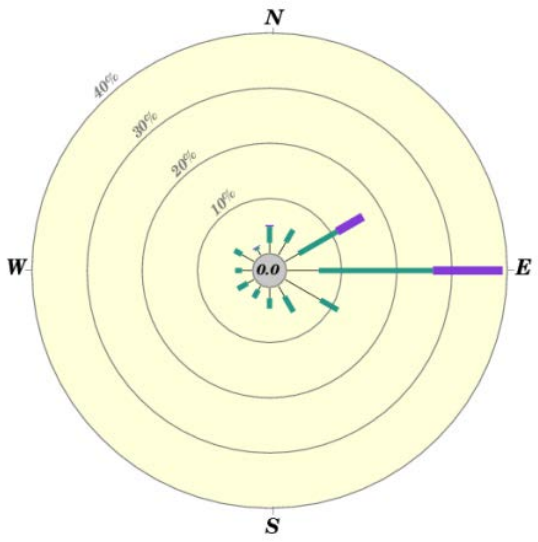

三月 March

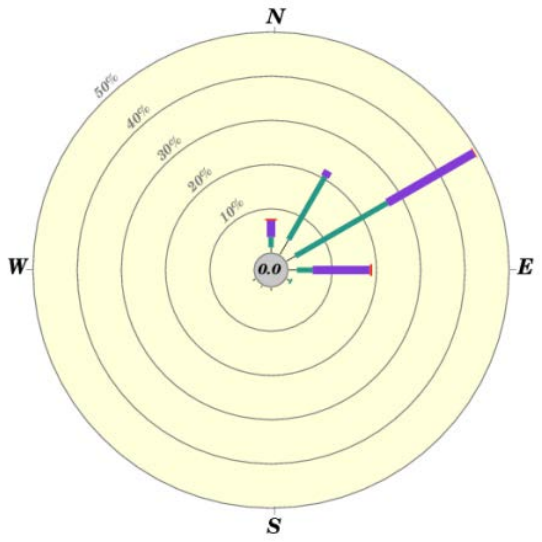

六月 June

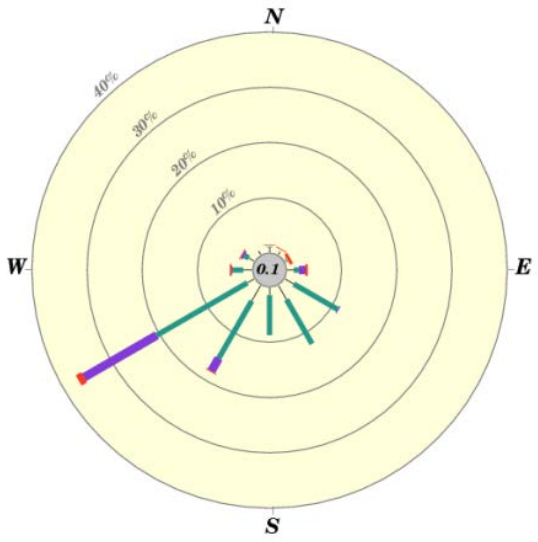

圖 7　橫瀾島於二零一七年每月的風玫瑰圖(一月至六月)

Figure 7　Monthly wind roses for Waglan Island in 2017 (January to June)

七月 July

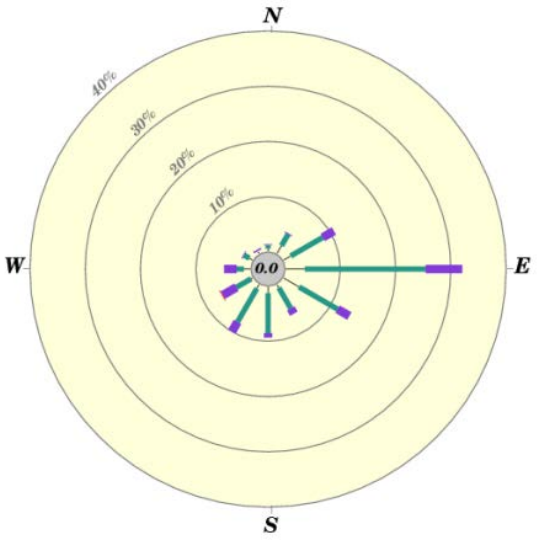

十月 October

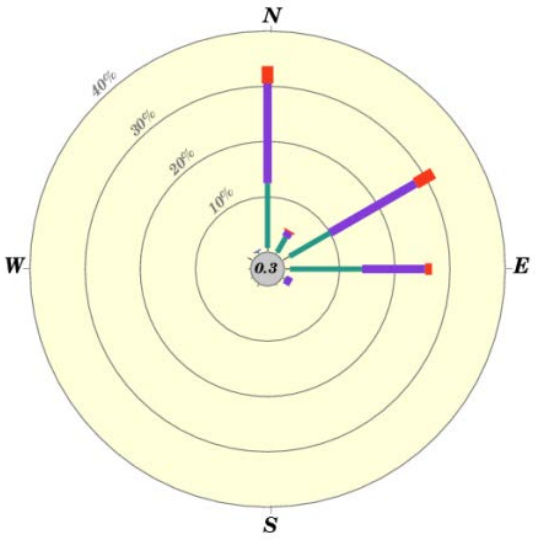

八月 August

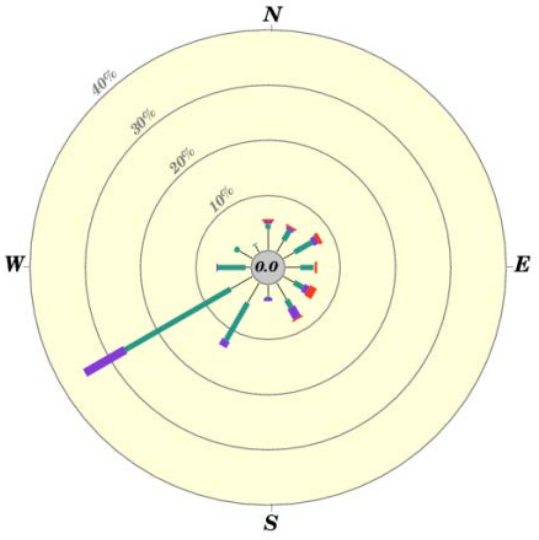

十一月 November

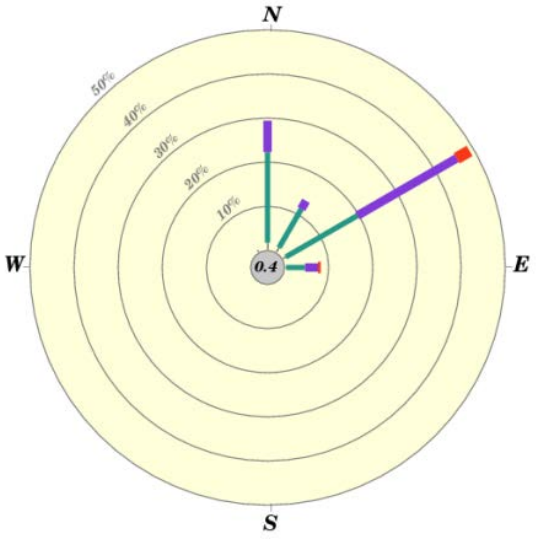

九月 September

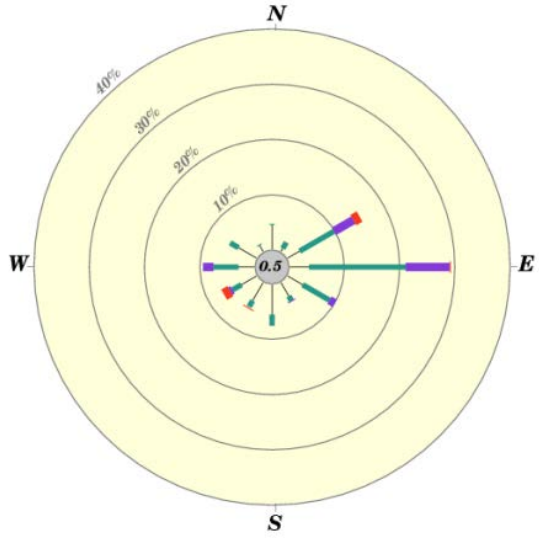

十二月 December

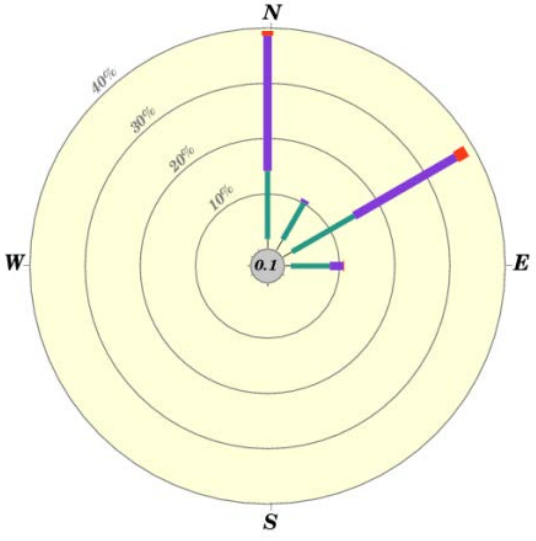

圖 7 (續)　橫瀾島於二零一七年每月的風玫瑰圖(七月至十二月)

Figure 7 (cont'd)　Monthly wind roses for Waglan Island in 2017 (July to December)

沙田 Sha Tin

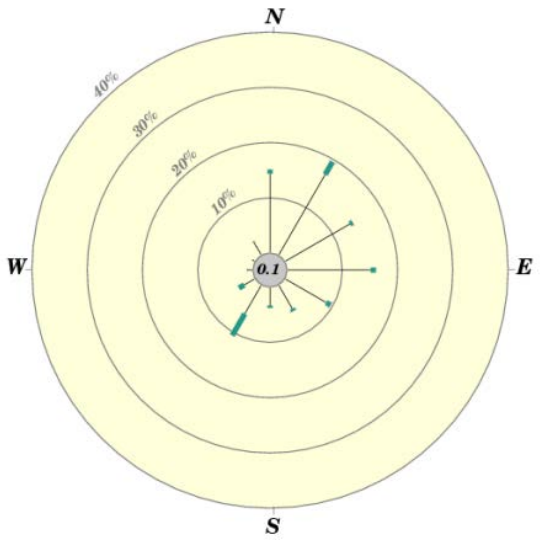

大帽山 Tai Mo Shan

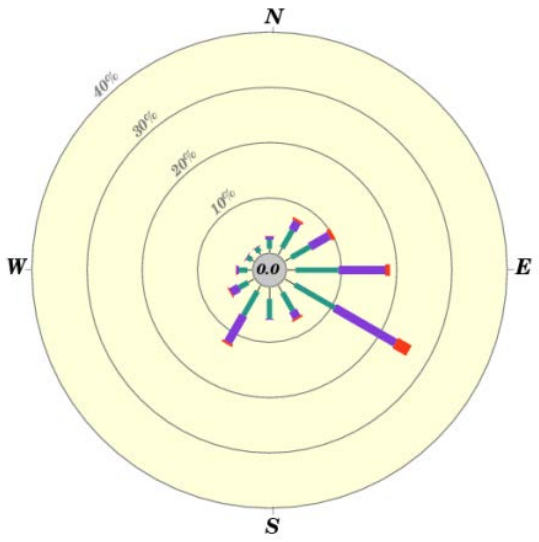

流浮山 Lau Fau Shan

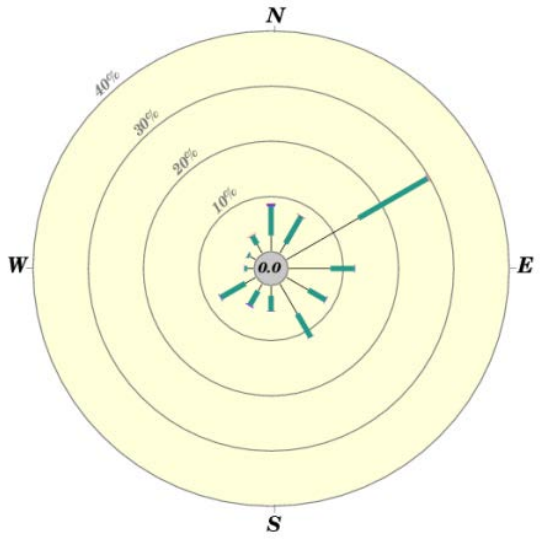

大老山 Tate's Cairn

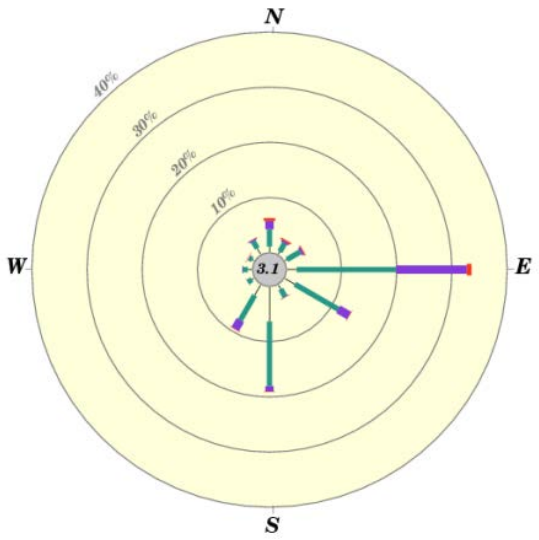

打鼓嶺 Ta Kwu Ling

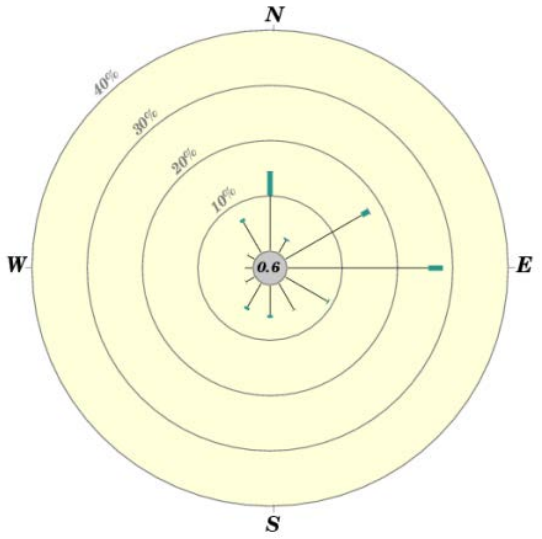

黃麻角(赤柱) Bluff Head (Stanley)

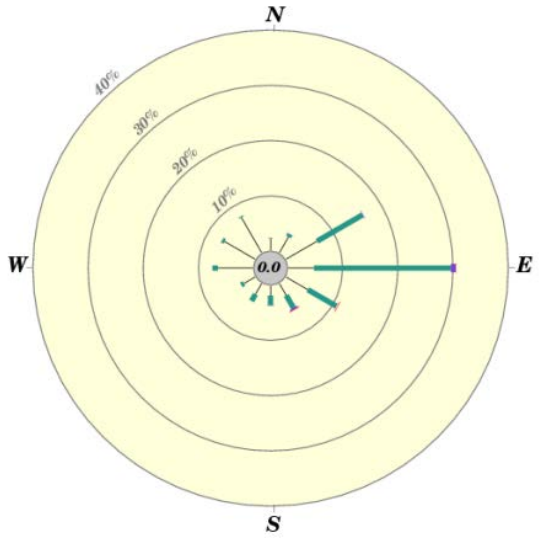

圖 8　自動氣象站於二零一七年的年風玫瑰圖

Figure 8　Annual wind roses for automatic weather stations in 2017

黃竹坑 Wong Chuk Hang

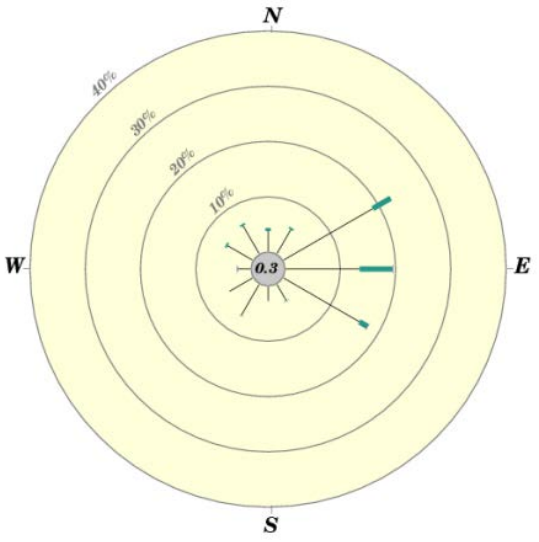

長洲 Cheung Chau

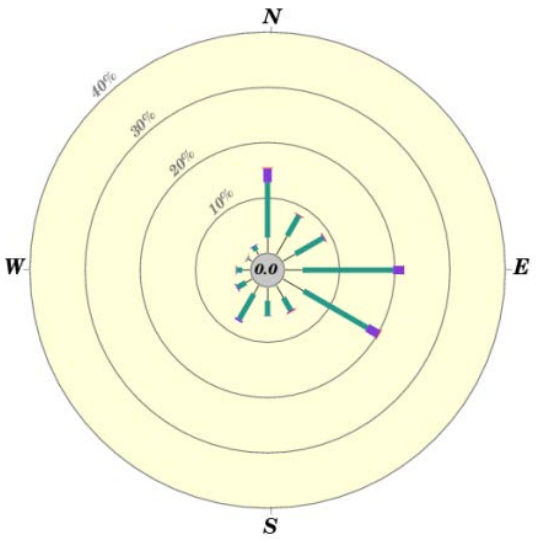

青洲 Green Island

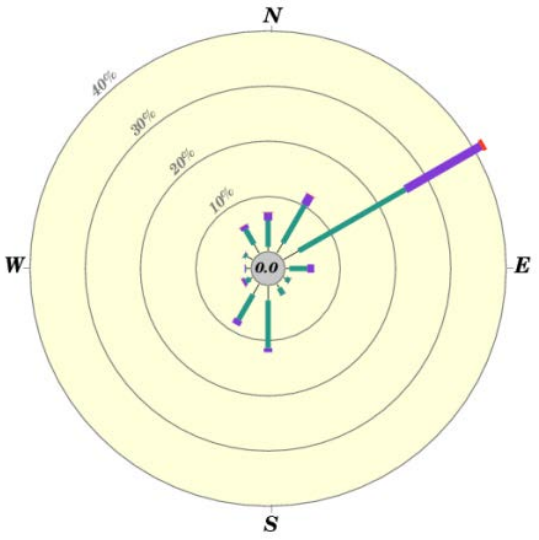

平洲 Ping Chau

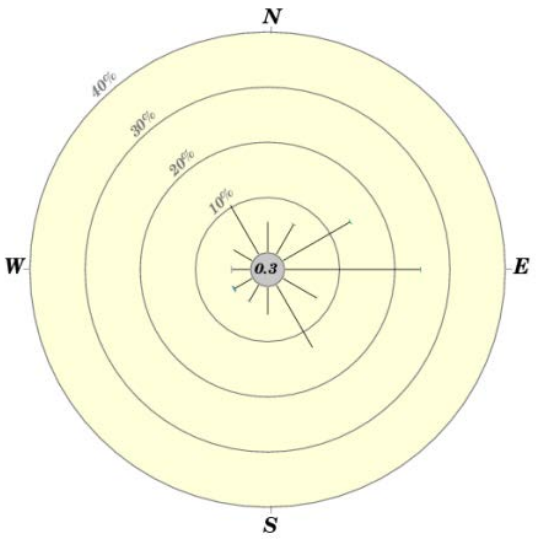

將軍澳 Tseung Kwan O

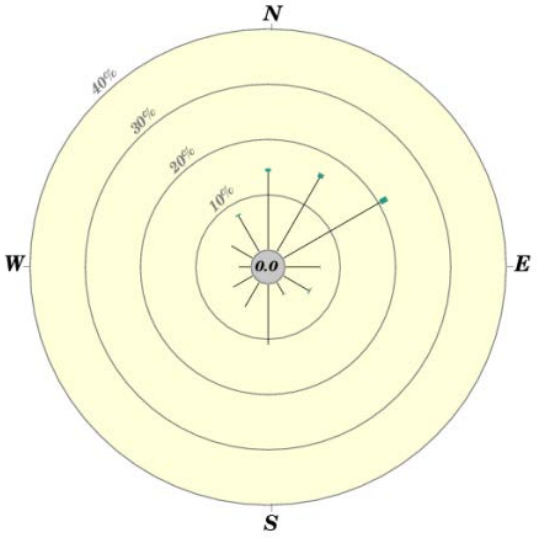

大美督 Tai Mei Tuk

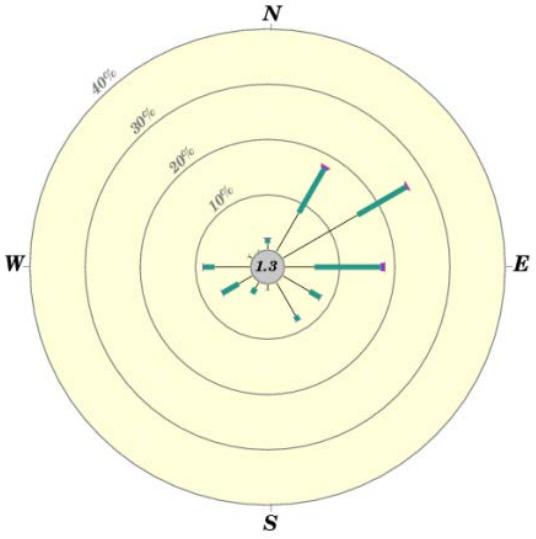

圖 8 (續)　自動氣象站於二零一七年的年風玫瑰圖

Figure 8 (cont'd)　Annual wind roses for automatic weather stations in 2017

沙螺灣 Sha Lo Wan

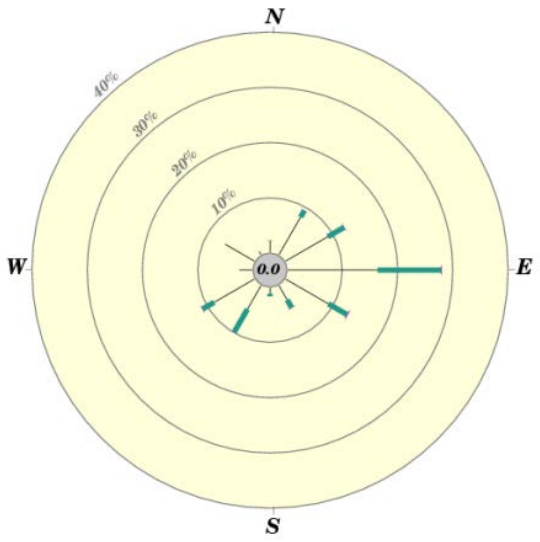

石崗 Shek Kong

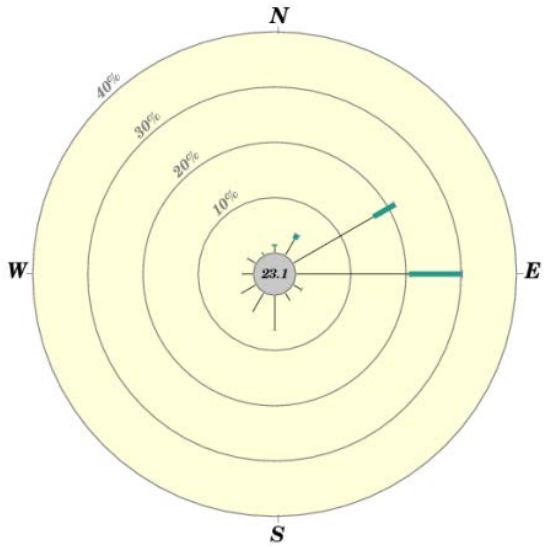

西貢 Sai Kung

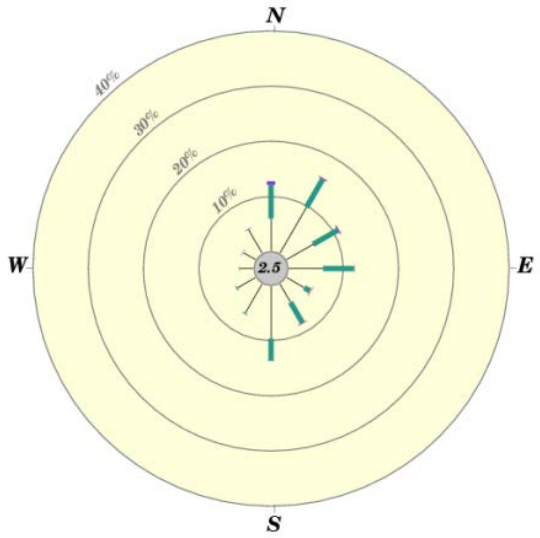

彌勒山 Nei Lak Shan

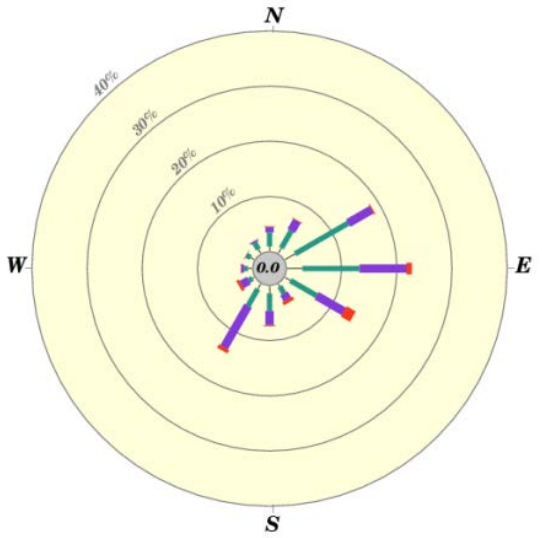

塔門 Tap Mun

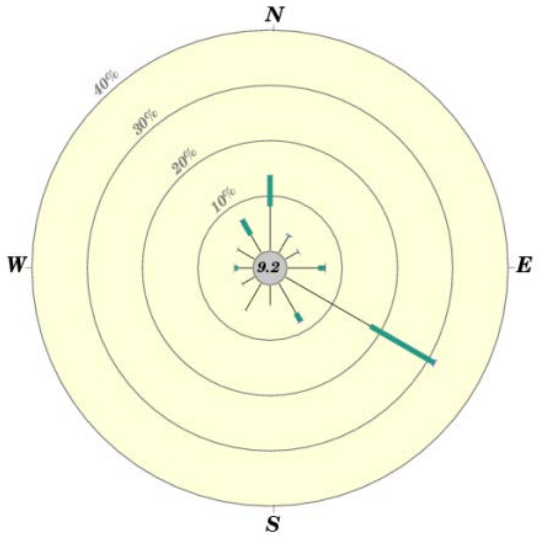

啟德 Kai Tak

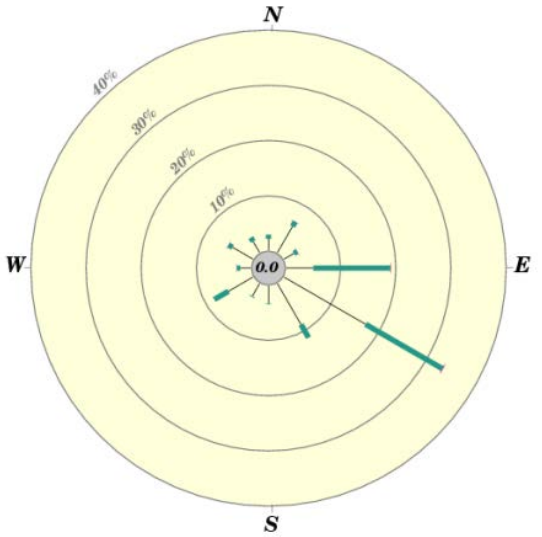

圖 8 (續)　自動氣象站於二零一七年的年風玫瑰圖

Figure 8 (cont'd)　Annual wind roses for automatic weather stations in 2017

昂坪 Ngong Ping

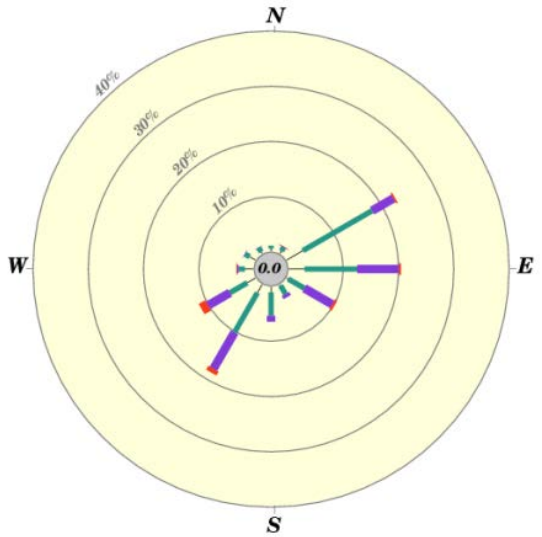

中環碼頭 Central Pier

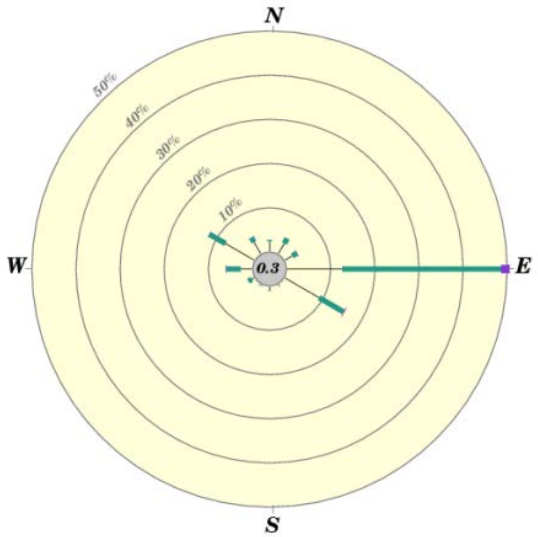

自動氣象浮標 1 號(香港國際機場西面)
Automatic Weather Buoy No.1
(Hong Kong International Airport, West)

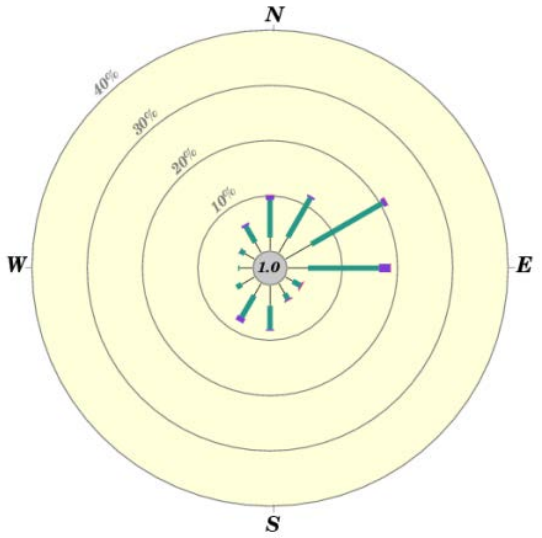

濕地公園 Wetland Park

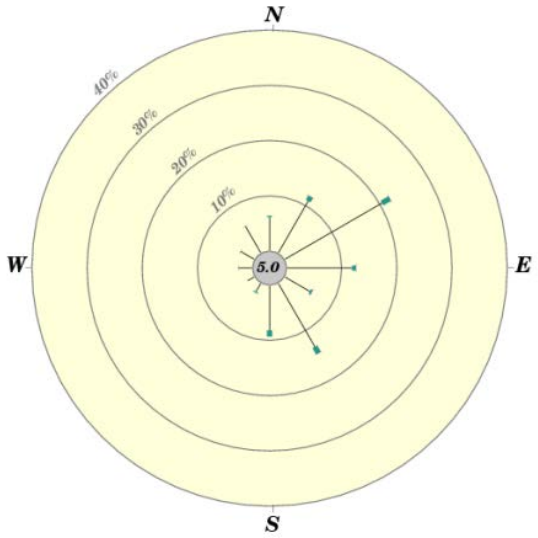

坪洲 Peng Chau

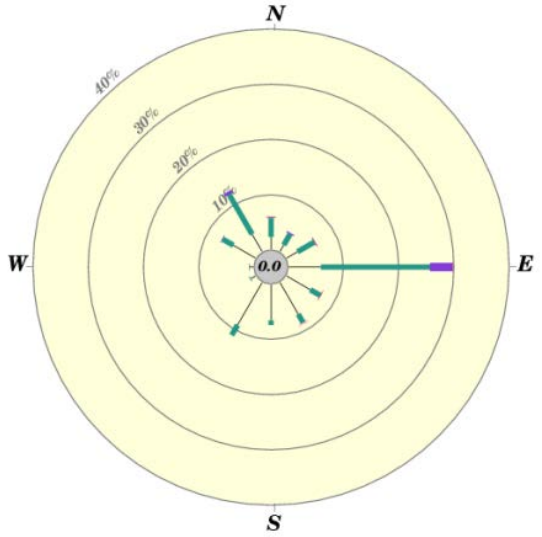

南丫島 Lamma Island

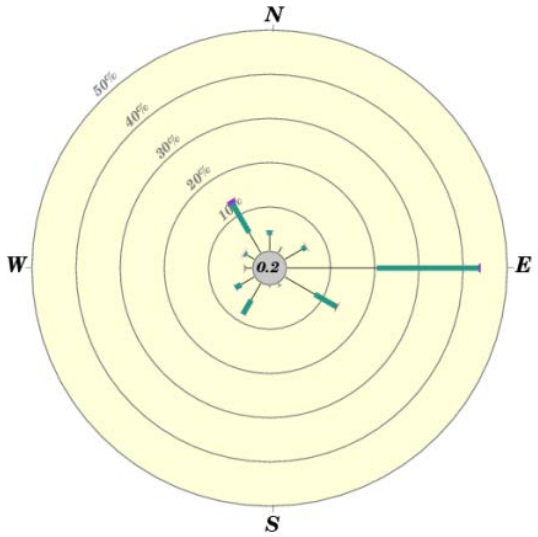

圖 8 (續)　自動氣象站於二零一七年的年風玫瑰圖

Figure 8 (cont'd)　Annual wind roses for automatic weather stations in 2017

自動氣象浮標 4 號(香港國際機場東面)
Automatic Weather Buoy No.4
(Hong Kong International Airport, East)

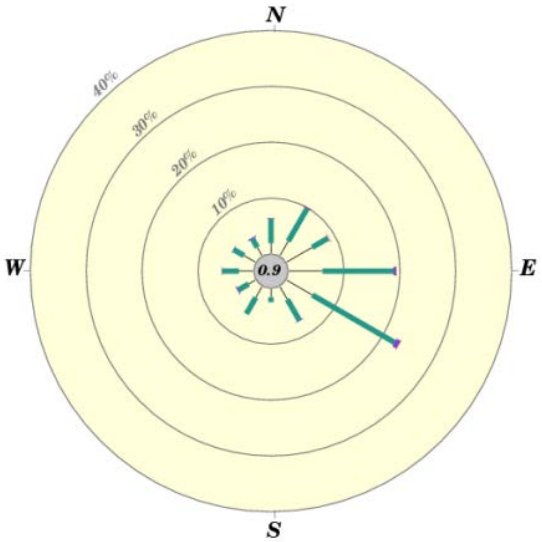

青衣蜆殼油庫 Shell Oil Depot

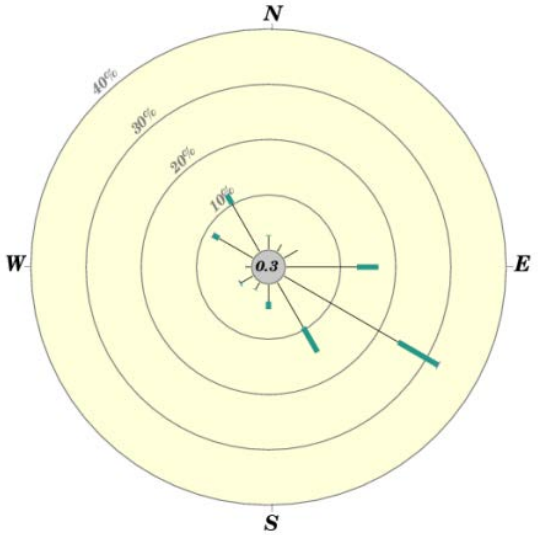

屯門政府合署
Tuen Mun Government Office

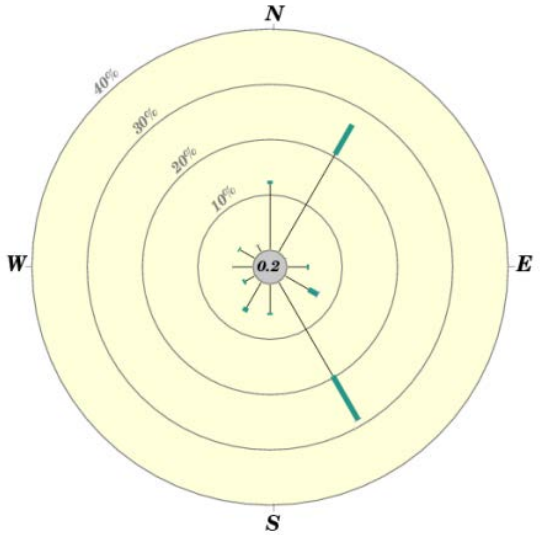

大磨刀 Tai Mo To

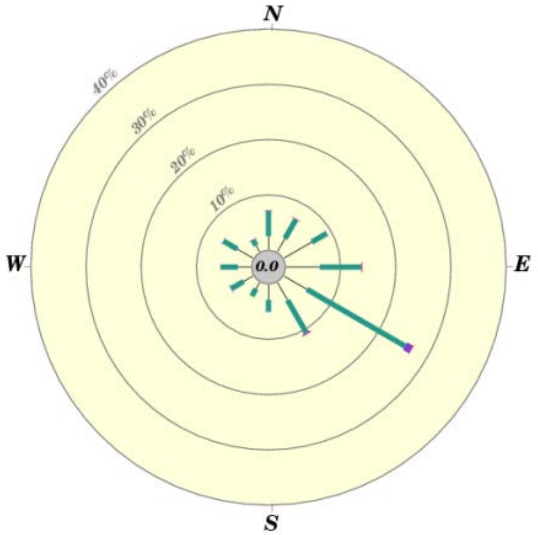

九龍天星碼頭 Star Ferry, Kowloon

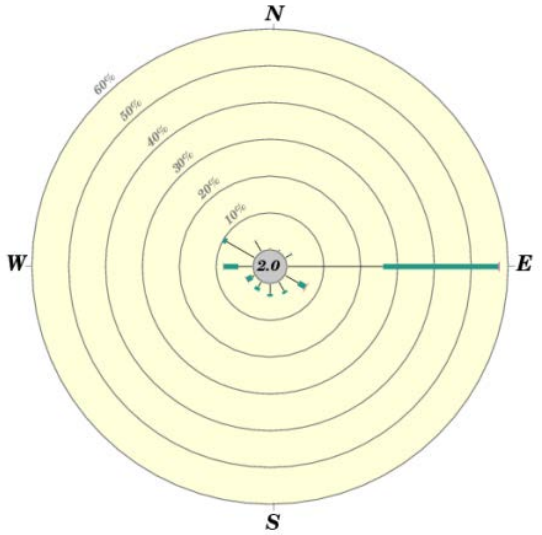

小蠔灣 Siu Ho Wan

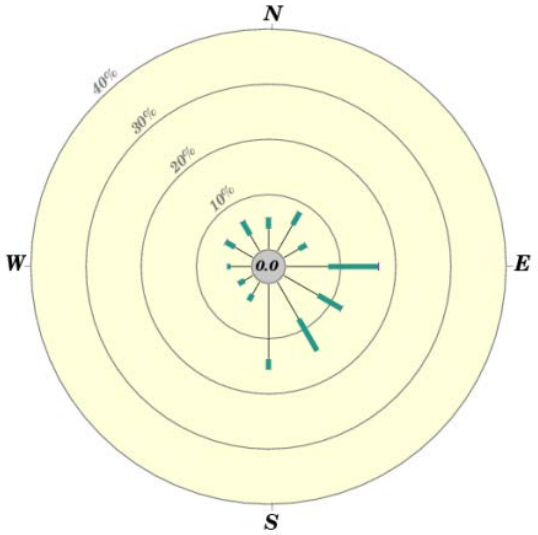

圖 8 (續)　自動氣象站於二零一七年的年風玫瑰圖
Figure 8 (cont'd)　Annual wind roses for automatic weather stations in 2017

二東山 Yi Tung Shan

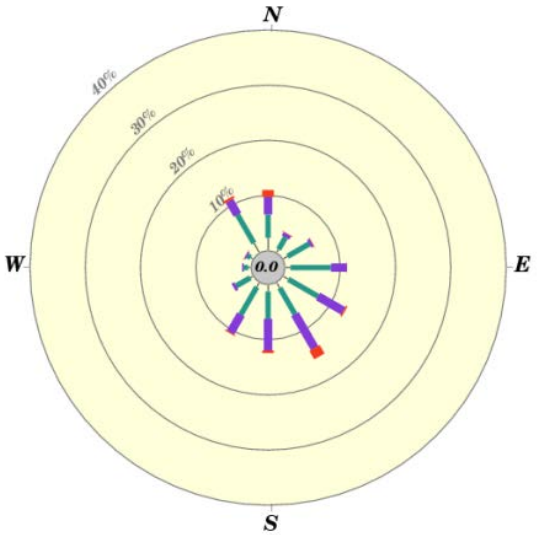

北角 North Point

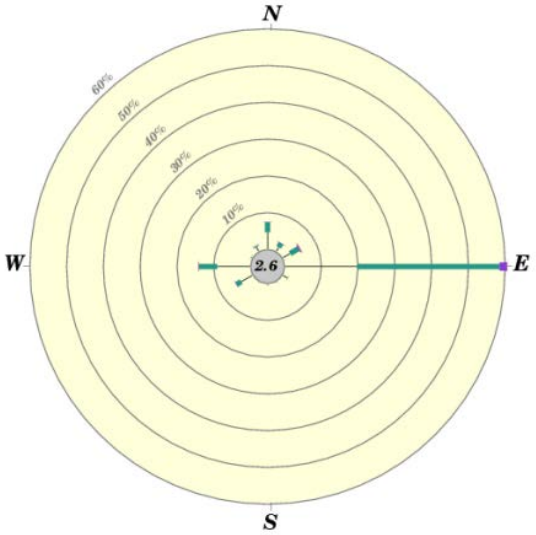

沙洲 Sha Chau

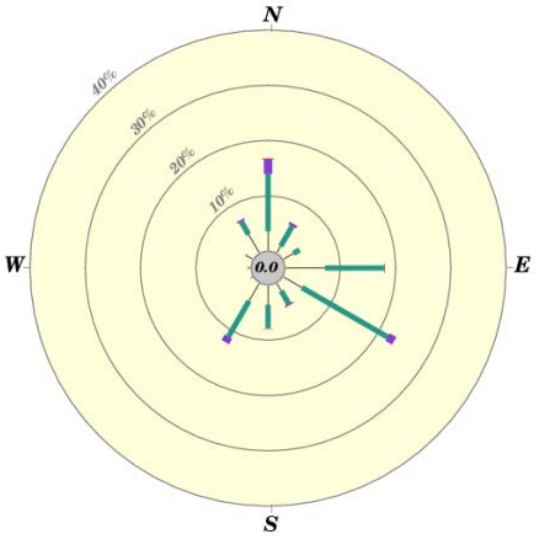

大澳 Tai O

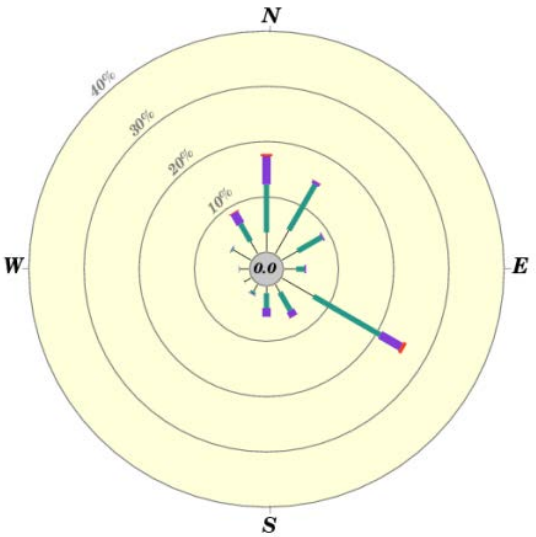

長洲泳灘 Cheung Chau Beach

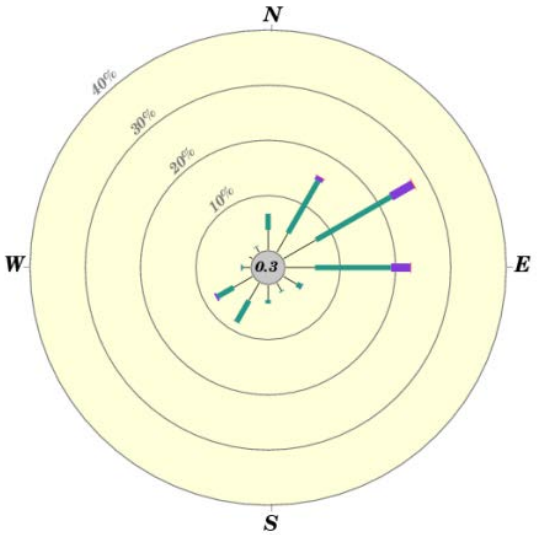

大埔滘 Tai Po Kau

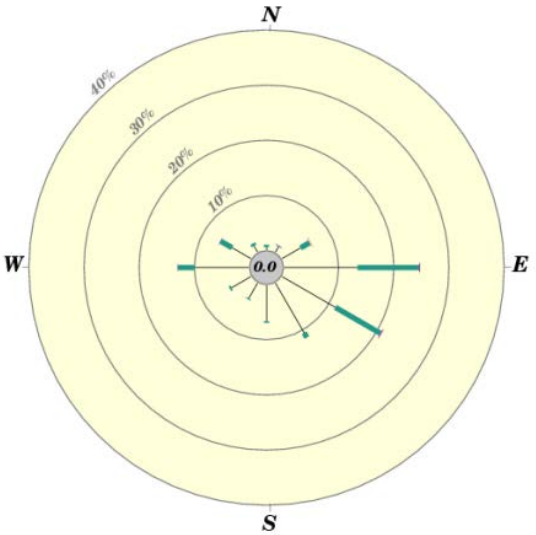

圖 8 (續)　自動氣象站於二零一七年的年風玫瑰圖

Figure 8 (cont'd)　Annual wind roses for automatic weather stations in 2017

圖 9 天文台於二零一七年每月的平均氣溫

Figure 9 Monthly Mean Temperature at the Hong Kong Observatory in 2017

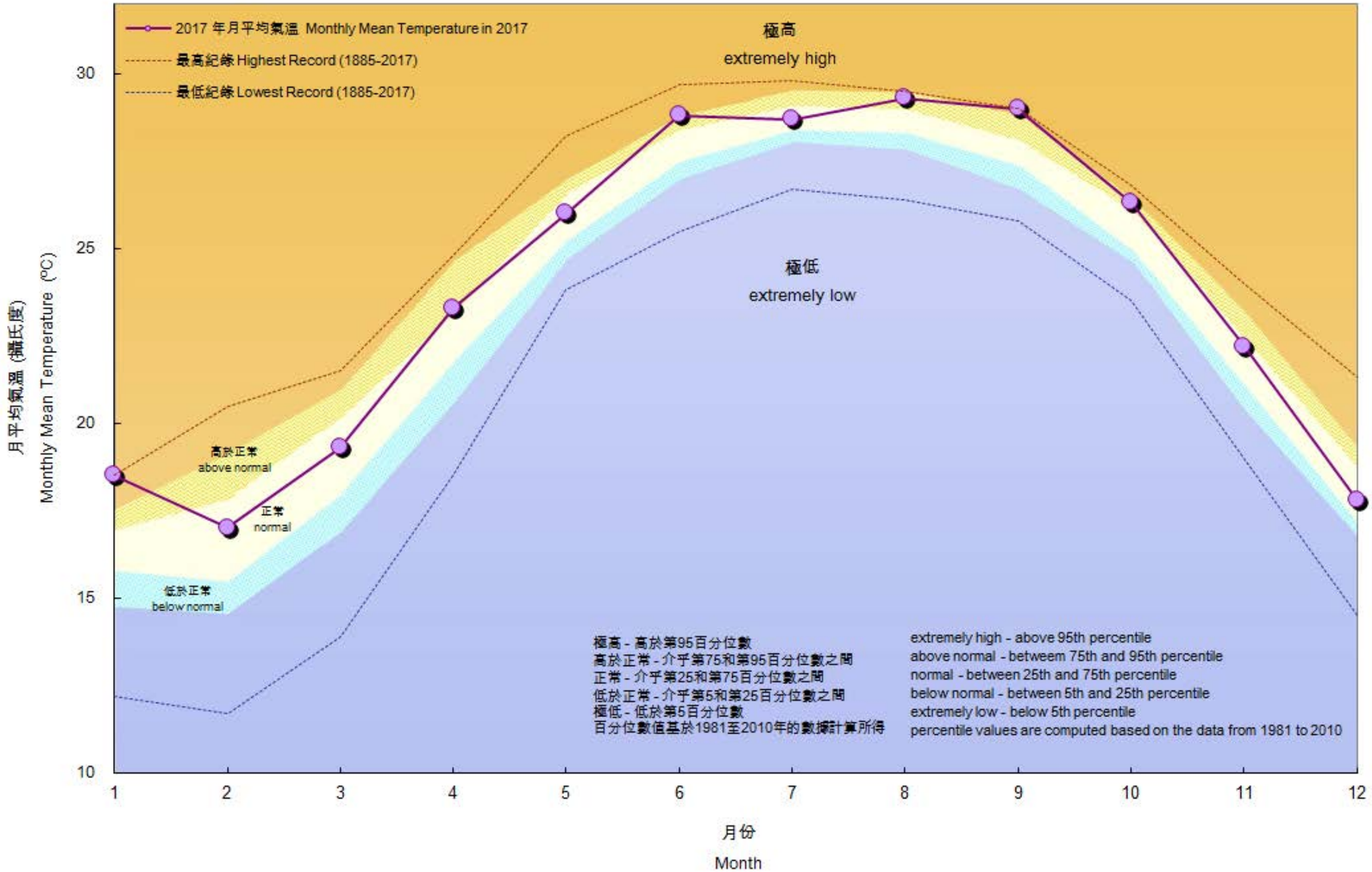

圖 10　天文台於二零一七年每月的總雨量

Figure 10　Monthly Total Rainfall at the Hong Kong Observatory in 2017

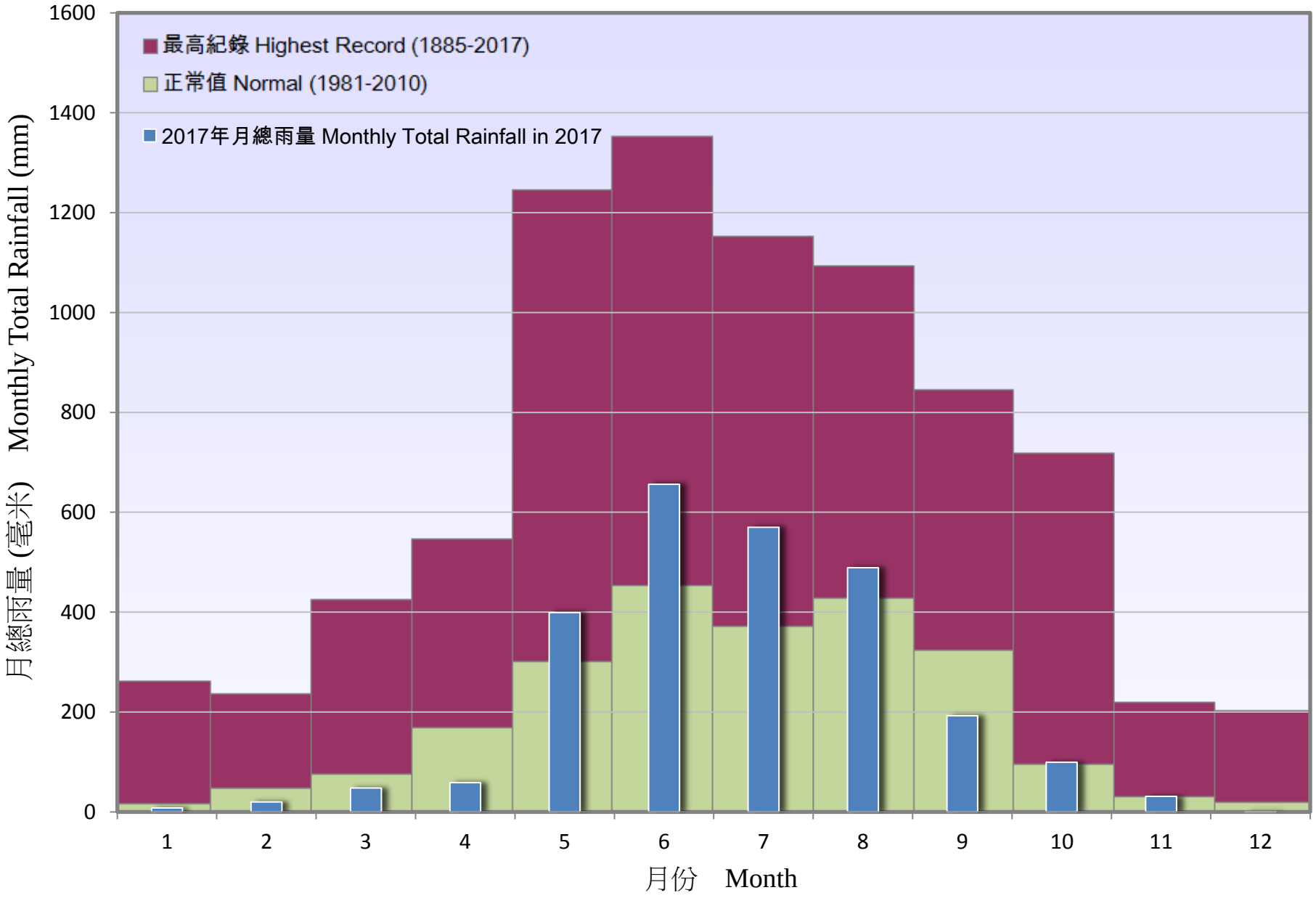

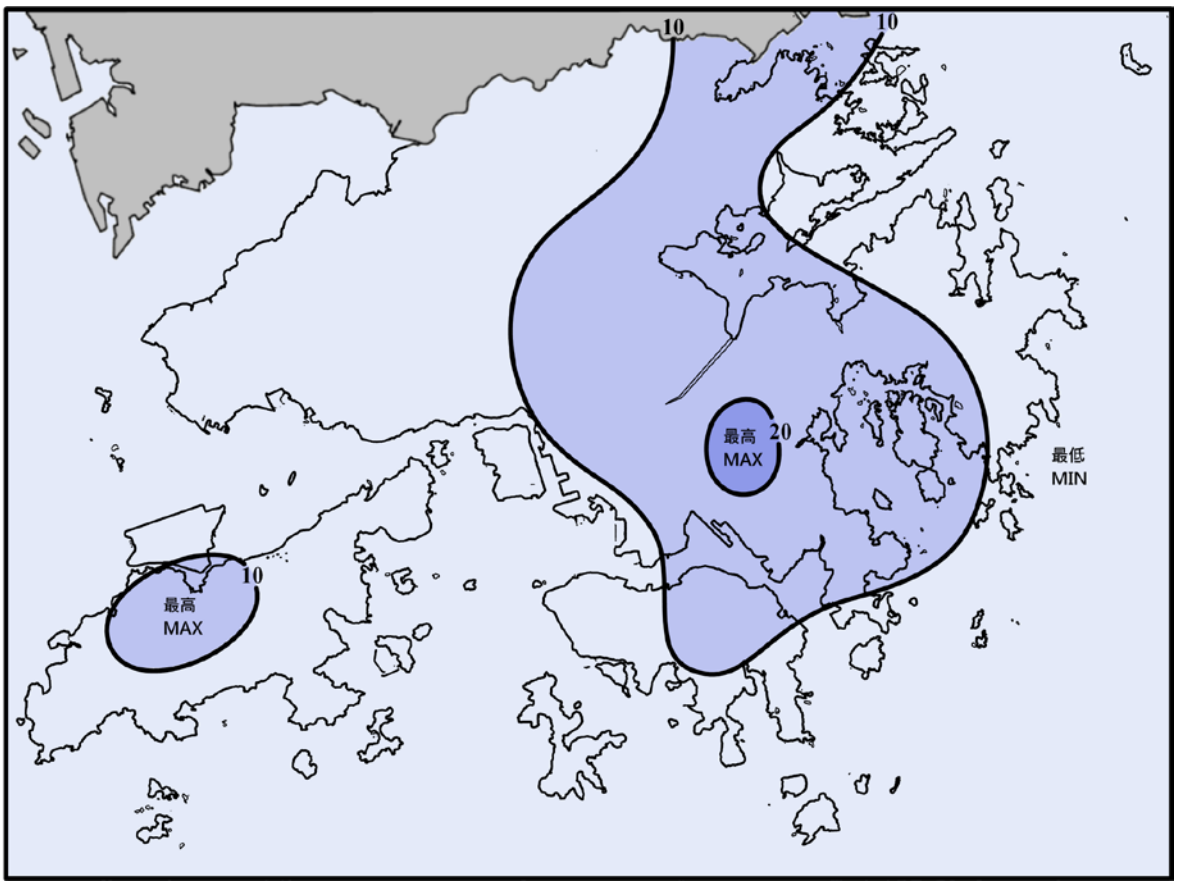

圖 11 二零一七年一月的雨量圖 (等雨量線單位為毫米)
Figure 11 Rainfall Map for January 2017 (isohyets are in millimetres)

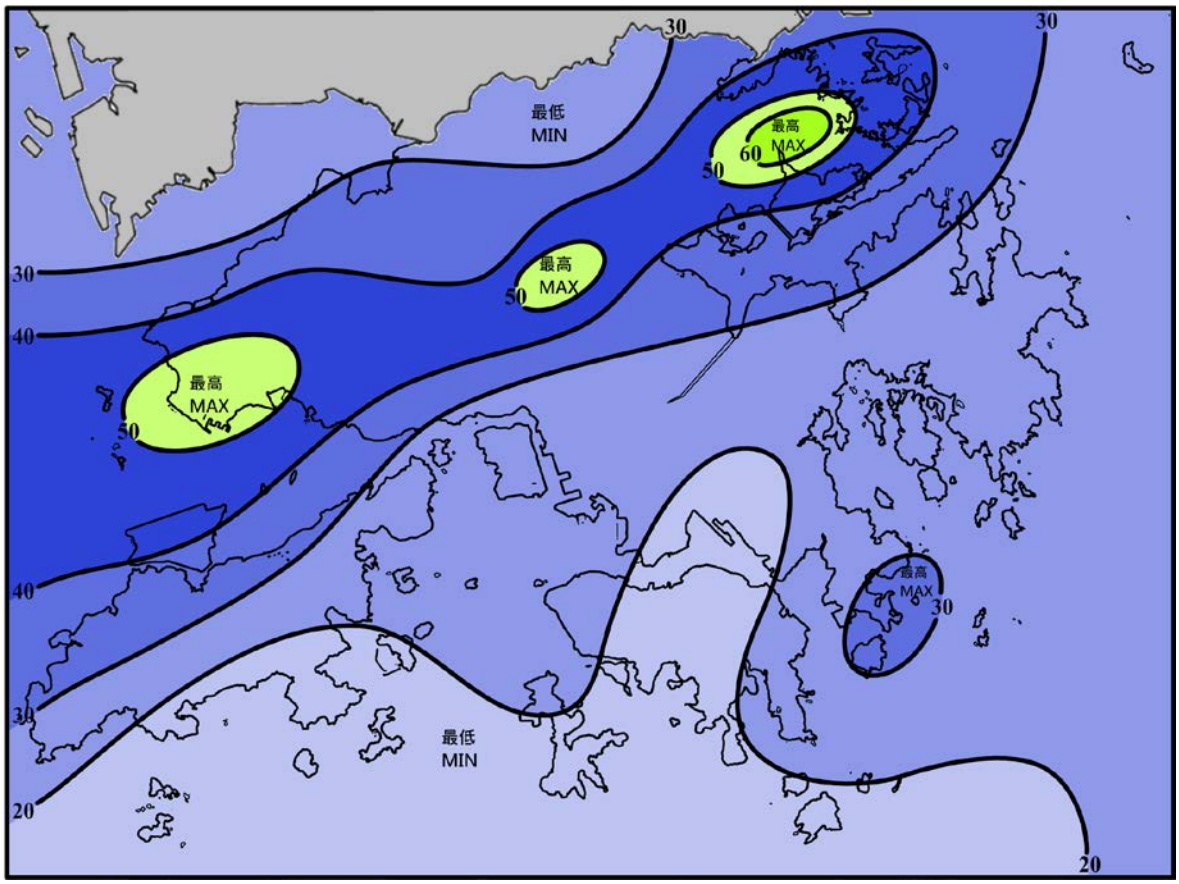

圖 11 (續) 二零一七年二月的雨量圖 (等雨量線單位為毫米)
Figure 11 (cont'd) Rainfall Map for February 2017 (isohyets are in millimetres)

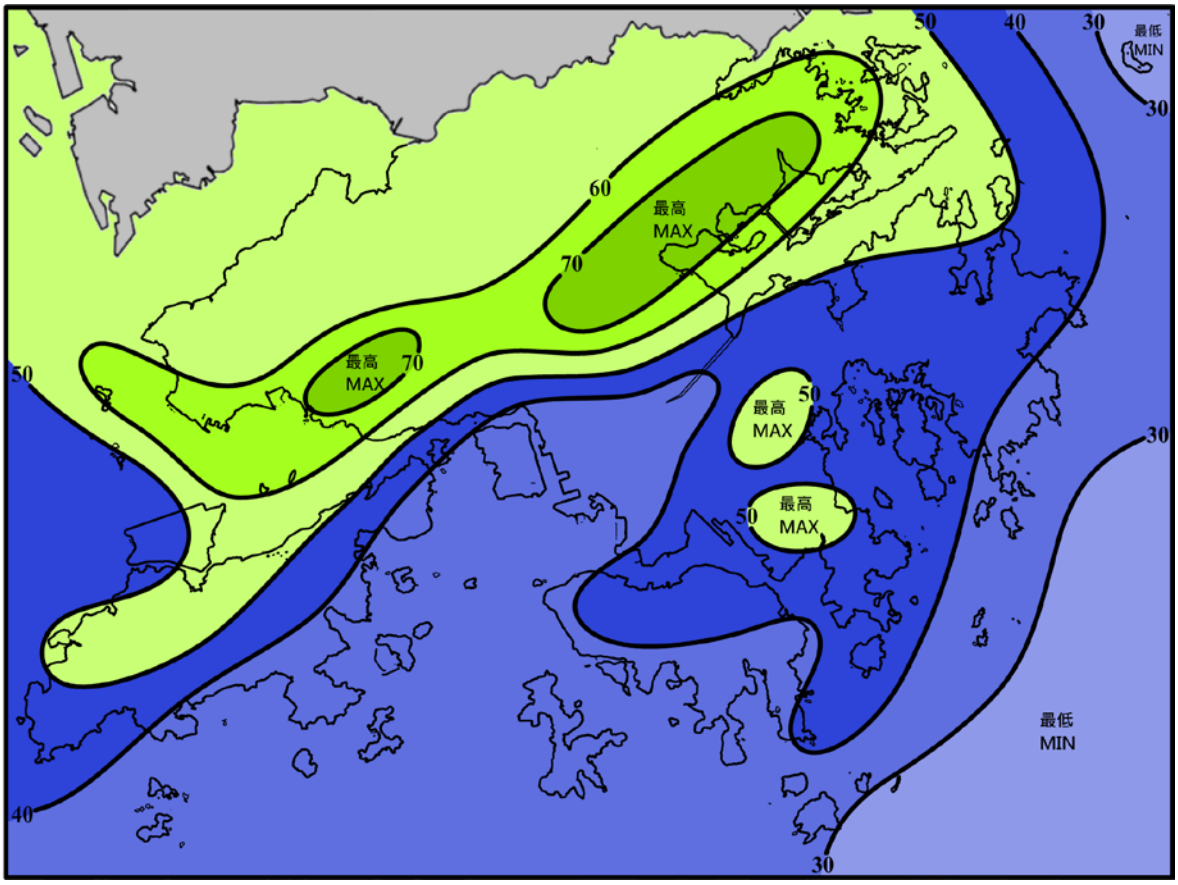

圖 11 (續) 二零一七年三月的雨量圖 (等雨量線單位為毫米)
Figure 11 (cont'd) Rainfall Map for March 2017 (isohyets are in millimetres)

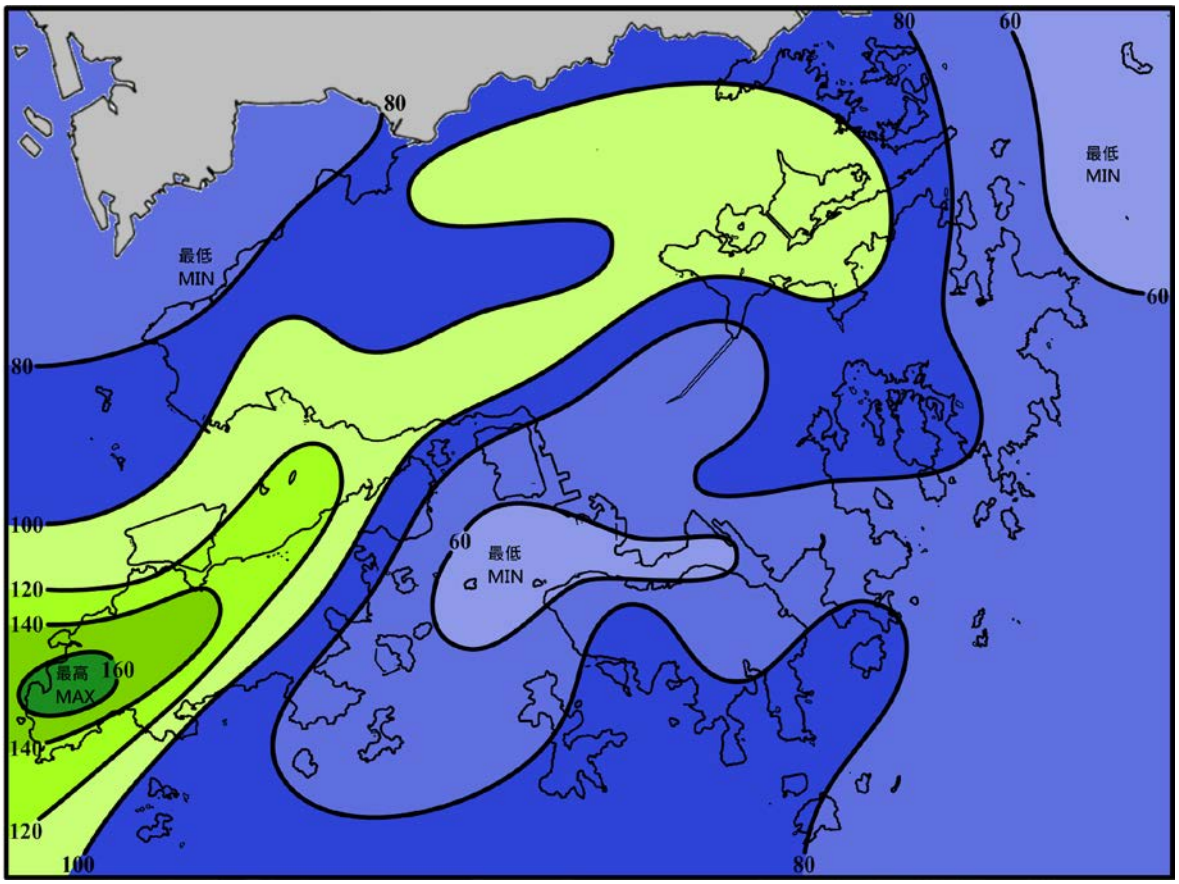

圖 11 (續) 二零一七年四月的雨量圖 (等雨量線單位為毫米)
Figure 11 (cont'd) Rainfall Map for April 2017 (isohyets are in millimetres)

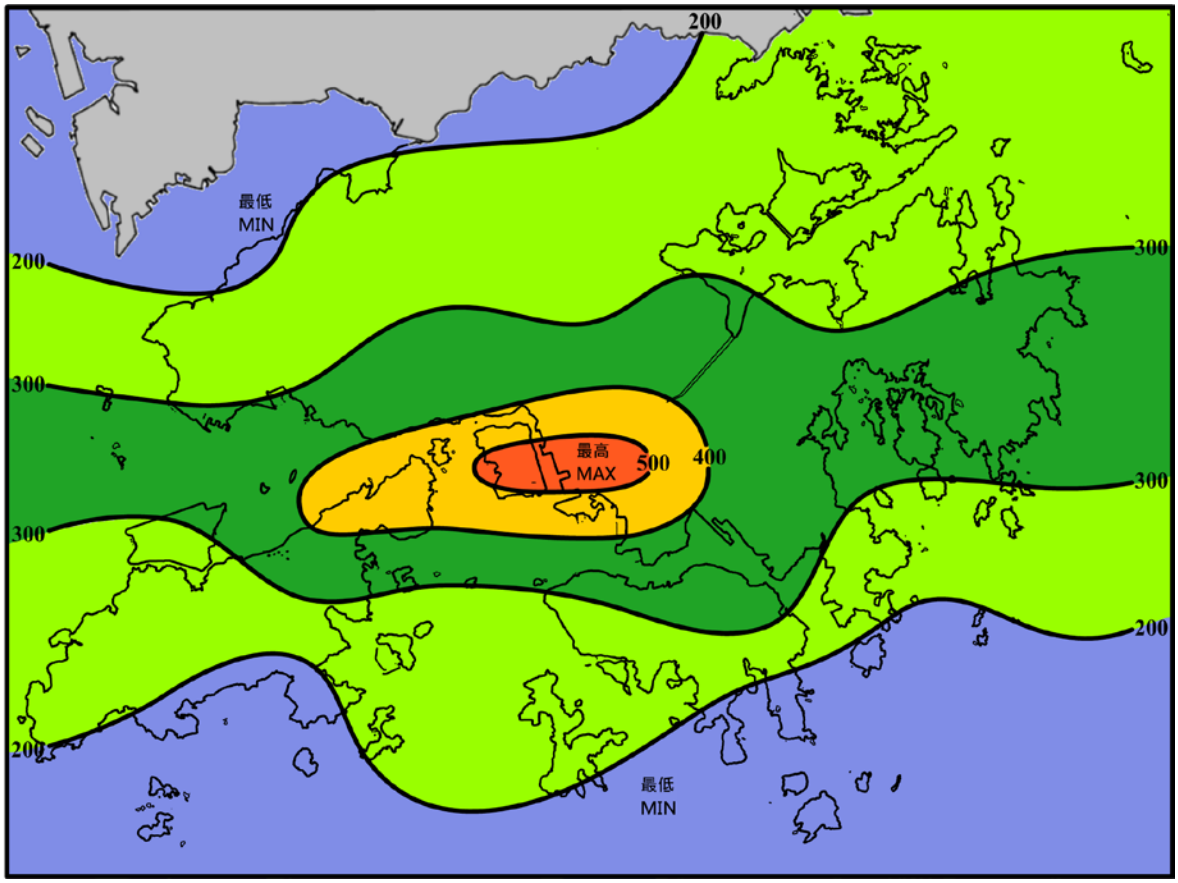

圖 11 (續) 二零一七年五月的雨量圖 (等雨量線單位為毫米)
Figure 11 (cont'd) Rainfall Map for May 2017 (isohyets are in millimetres)

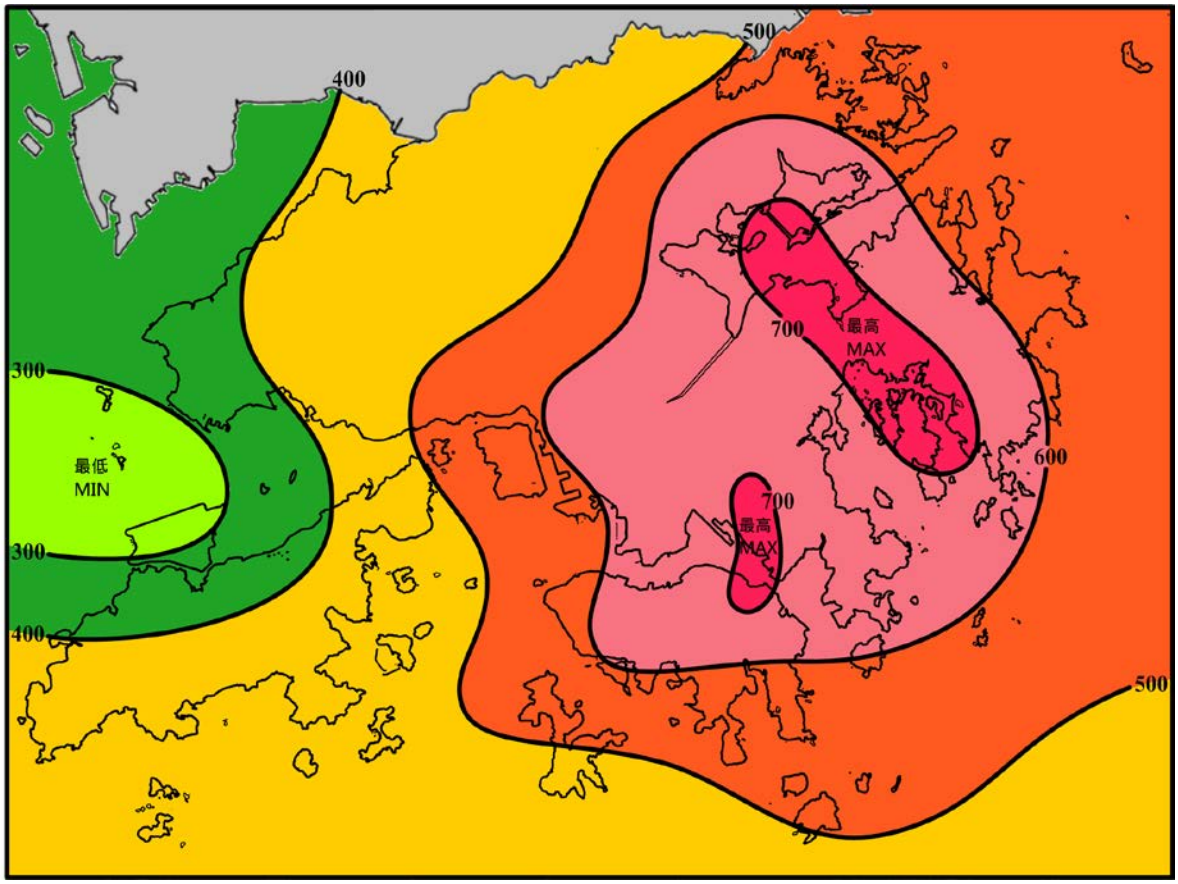

圖 11 (續) 二零一七年六月的雨量圖 (等雨量線單位為毫米)
Figure 11 (cont'd) Rainfall Map for June 2017 (isohyets are in millimetres)

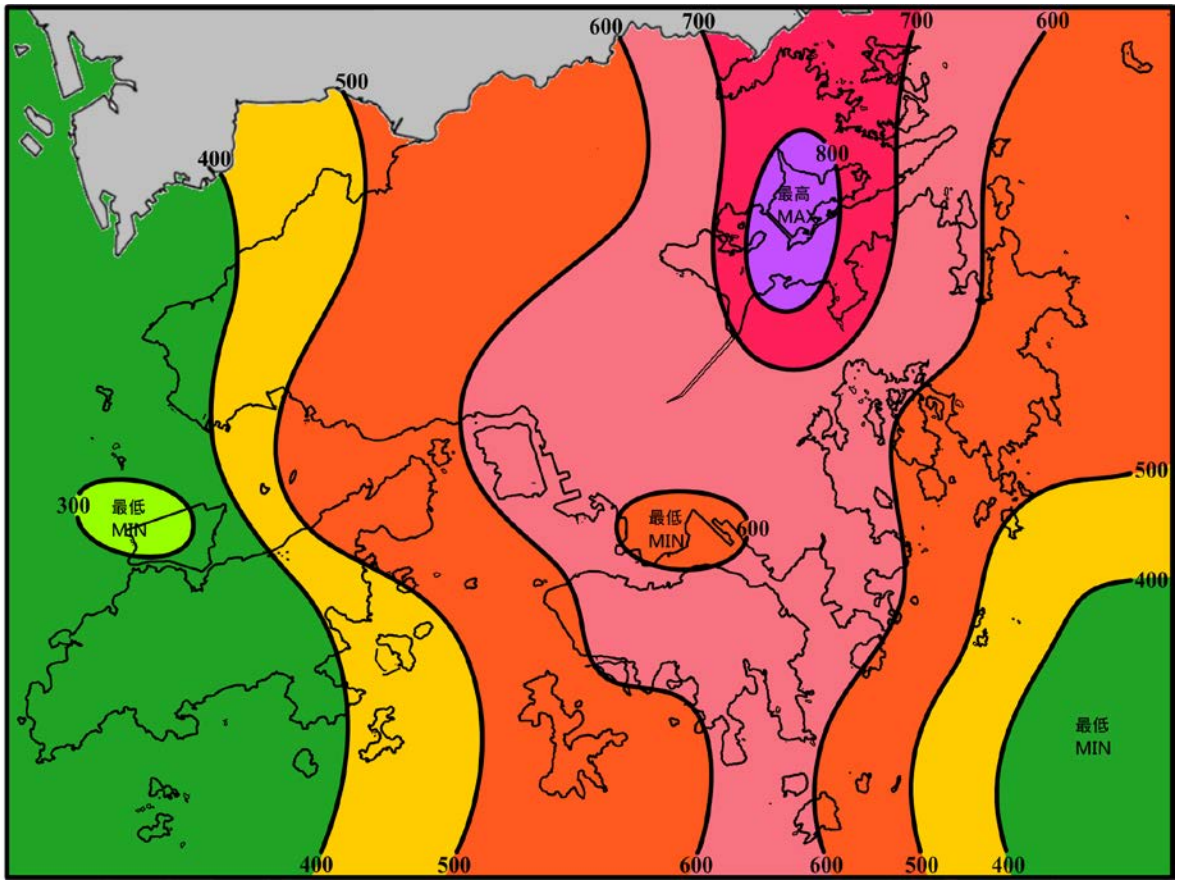

圖 11 (續) 二零一七年七月的雨量圖 (等雨量線單位為毫米)
Figure 11 (cont'd) Rainfall Map for July 2017 (isohyets are in millimetres)

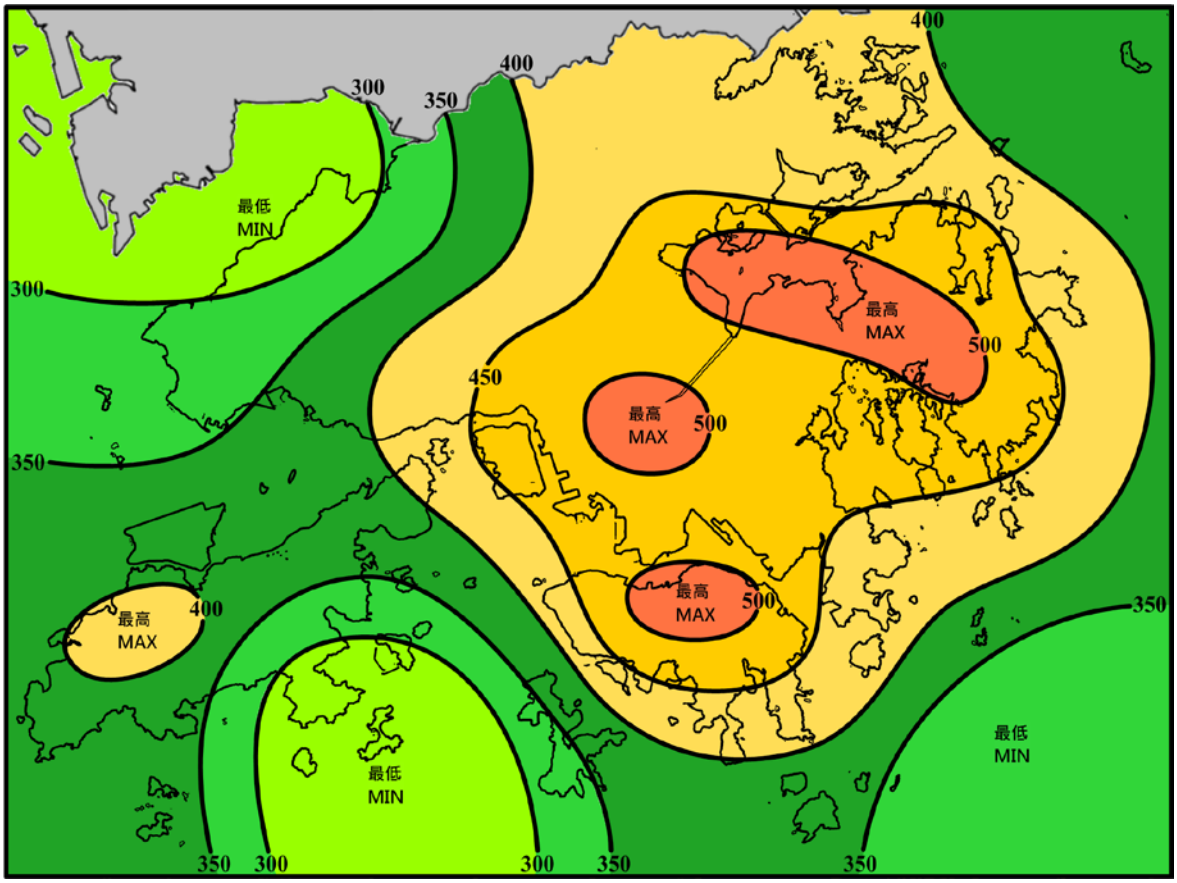

圖 11 (續) 二零一七年八月的雨量圖 (等雨量線單位為毫米)
Figure 11 (cont'd) Rainfall Map for August 2017 (isohyets are in millimetres)

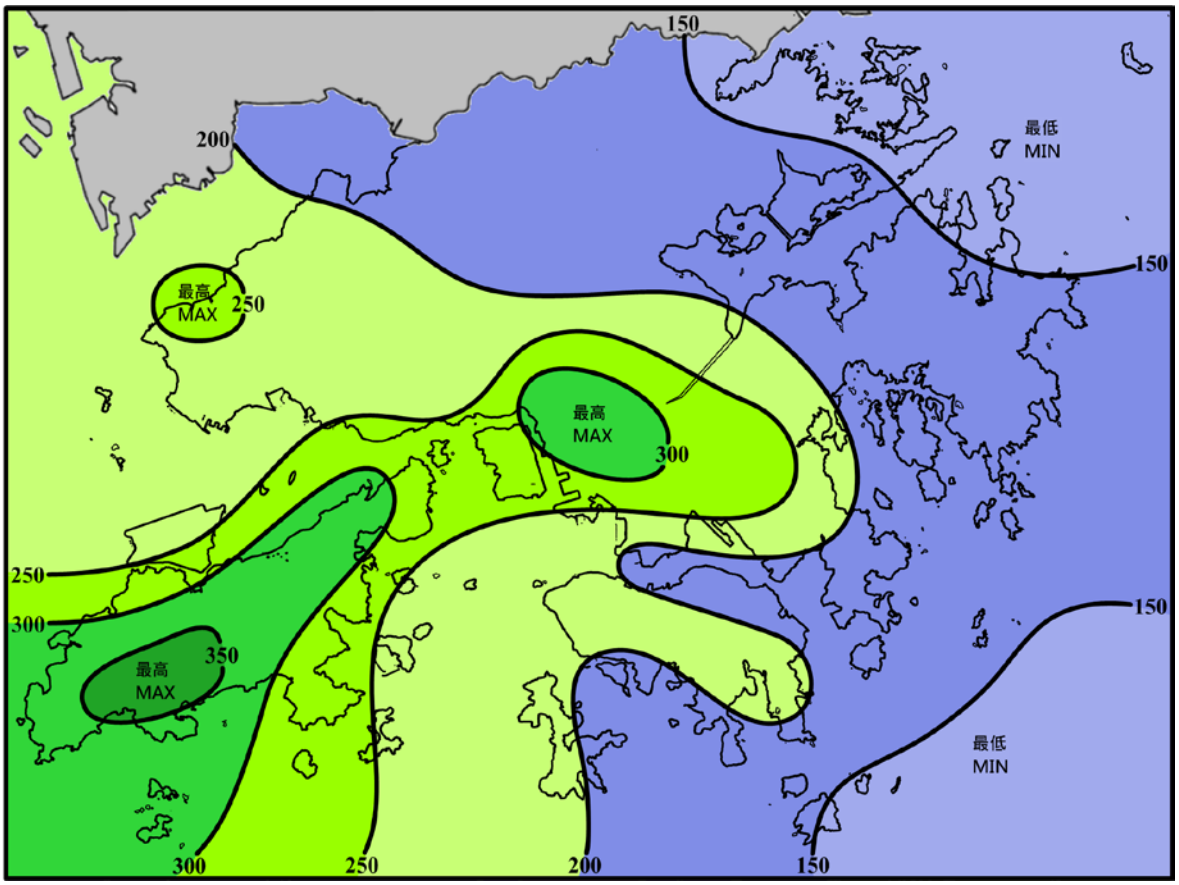

圖 11 (續) 二零一七年九月的雨量圖 (等雨量線單位為毫米)
Figure 11 (cont'd) Rainfall Map for September 2017 (isohyets are in millimetres)

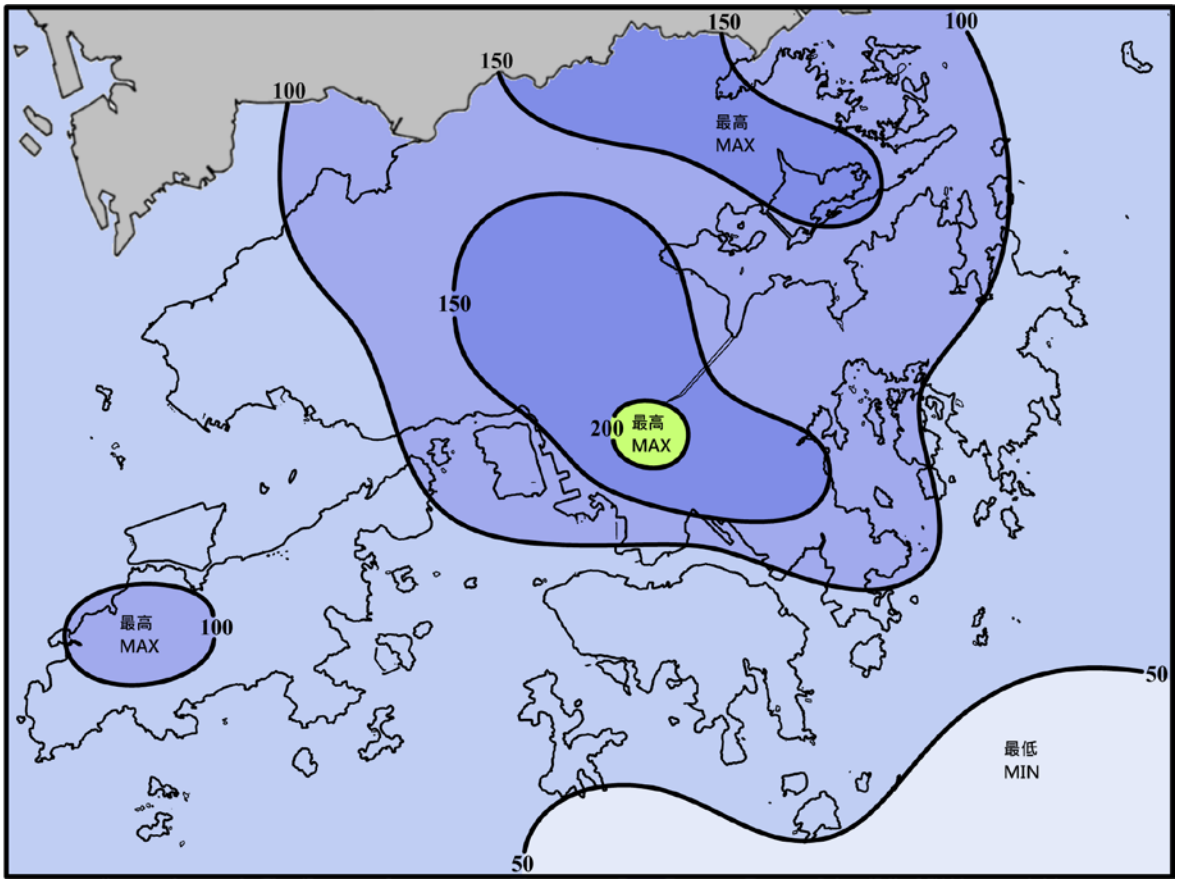

圖 11 (續) 二零一七年十月的雨量圖 (等雨量線單位為毫米)
Figure 11 (cont'd) Rainfall Map for October 2017 (isohyets are in millimetres)

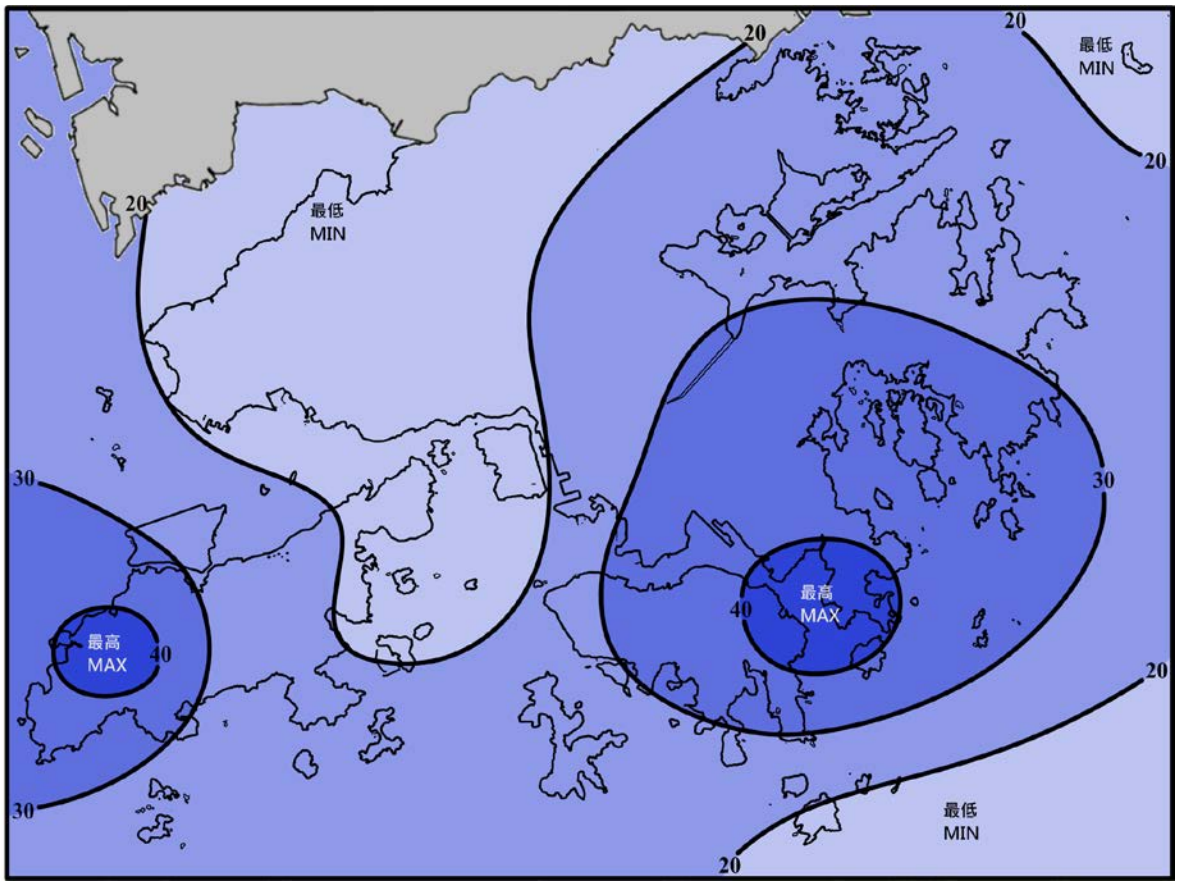

圖 11 (續) 二零一七年十一月的雨量圖 (等雨量線單位為毫米)
Figure 11 (cont'd) Rainfall Map for November 2017 (isohyets are in millimetres)

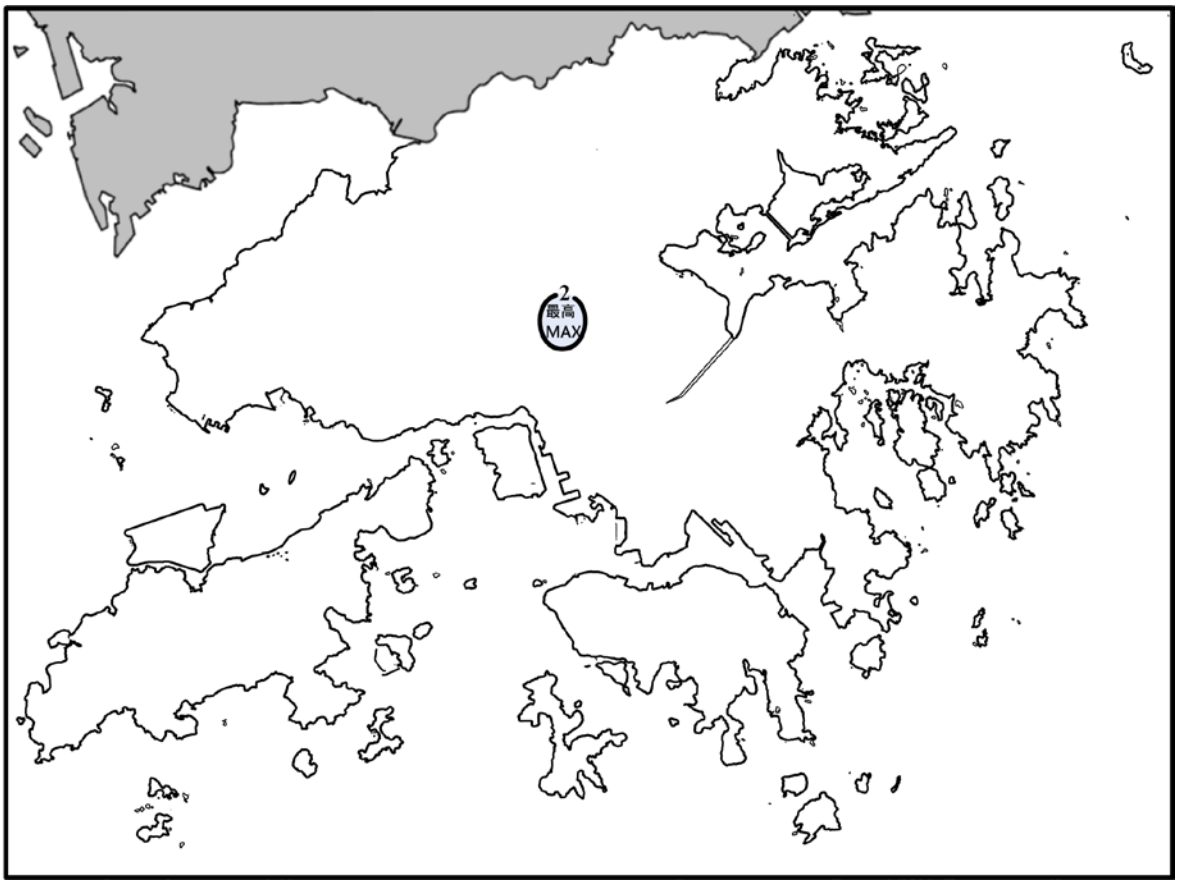

圖 11 (續) 二零一七年十二月的雨量圖 (等雨量線單位為毫米)
Figure 11 (cont'd) Rainfall Map for December 2017 (isohyets are in millimetres)

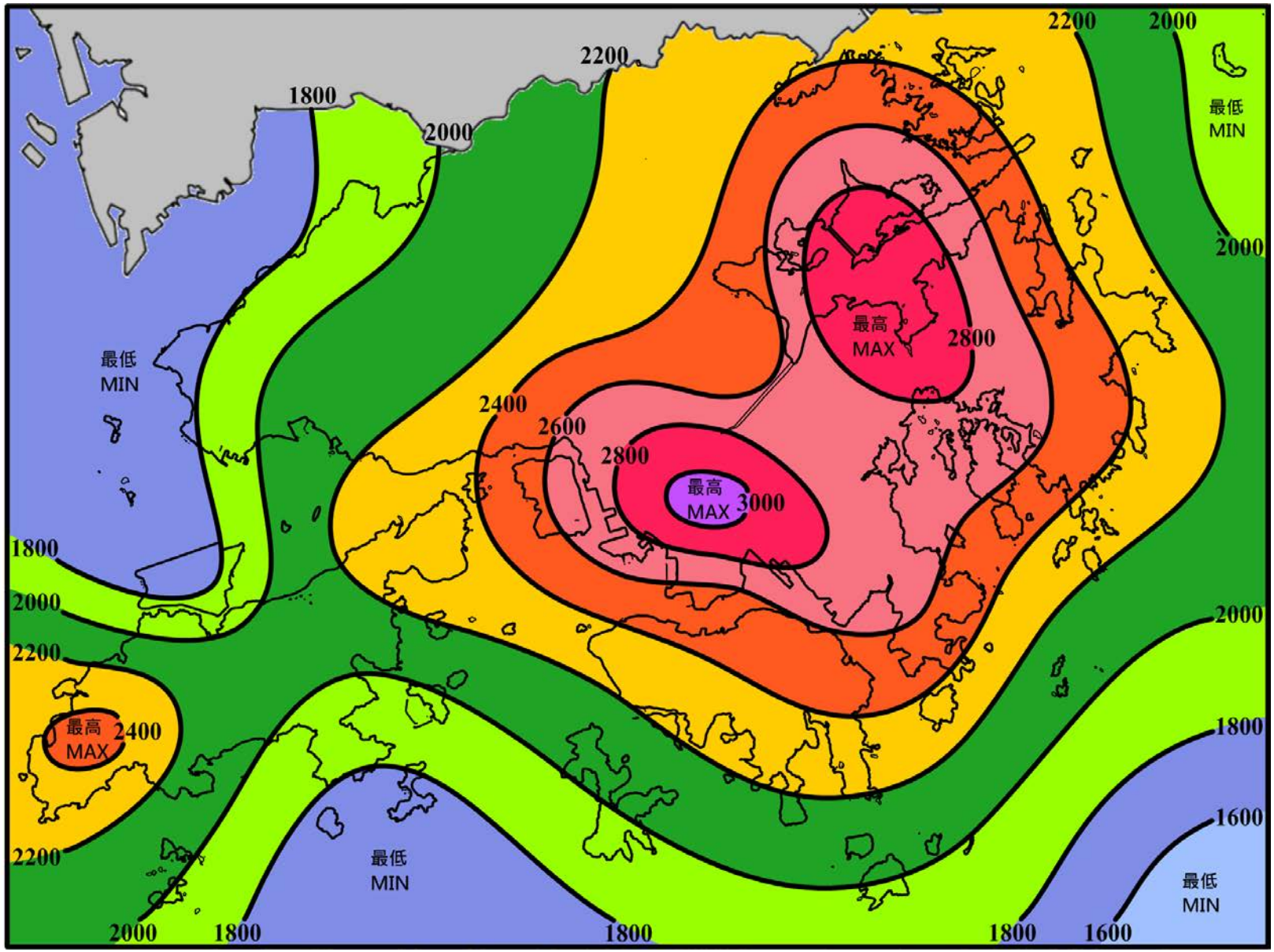

圖 12 二零一七年全年雨量分布圖 (等雨量線單位為毫米)

Figure 12 Annual rainfall map for 2017 (isohyets are in millimetres)

1961-1990，1971-2000 及 1981-2010 正常數值可瀏覽香港天文台氣候資料服務網頁(http://www.hko.gov.hk/cis/climat_c.htm)。

The normal values of 1961-1990, 1971-2000 and 1981-2010 are available at the webpage of Climatological Information Services of the Hong Kong Observatory (http://www.hko.gov.hk/cis/climat_e.htm).

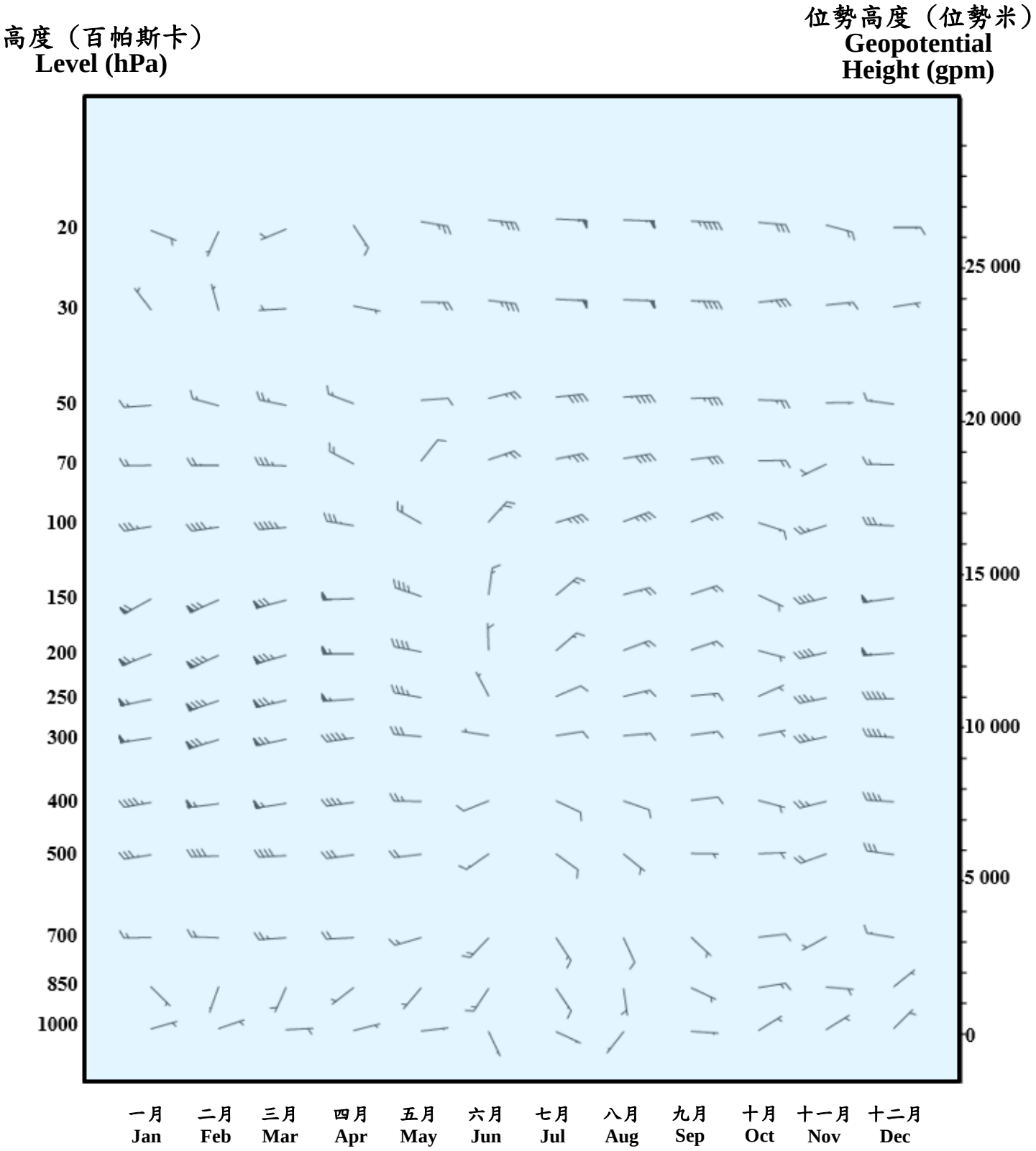

圖 13　各標準層於二零一七年協調世界時零時的月平均矢量風
Figure 13　Monthly Vector Mean Wind at Standard Levels at 00 UTC in 2017

1981-2010 正常數值可瀏覽香港天文台氣候資料服務網頁(http://www.hko.gov.hk/cis/climat_c.htm)。
The normal values of 1981-2010 are available at the webpage of Climatological Information Services of the Hong Kong Observatory (http://www.hko.gov.hk/cis/climat_e.htm).

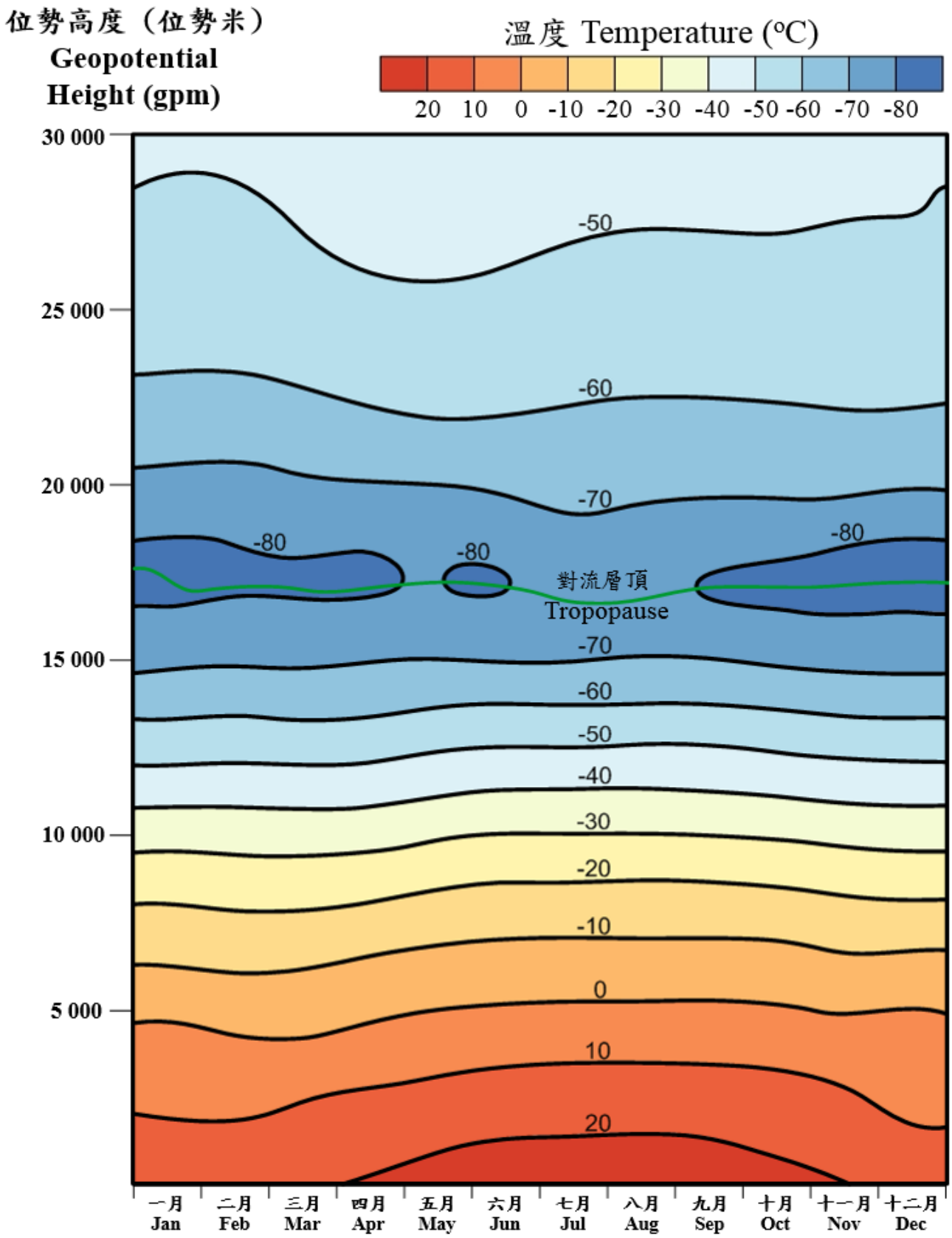

圖 14　各位勢高度於二零一七年協調世界時零時的月平均溫度

Figure 14　Monthly Mean Temperature at Different Geopotential Heights at 00 UTC in 2017

1981-2010 正常數值可瀏覽香港天文台氣候資料服務網頁(http://www.hko.gov.hk/cis/climat_c.htm)。
The normal values of 1981-2010 are available at the webpage of Climatological Information Services of the Hong Kong Observatory (http://www.hko.gov.hk/cis/climat_e.htm).

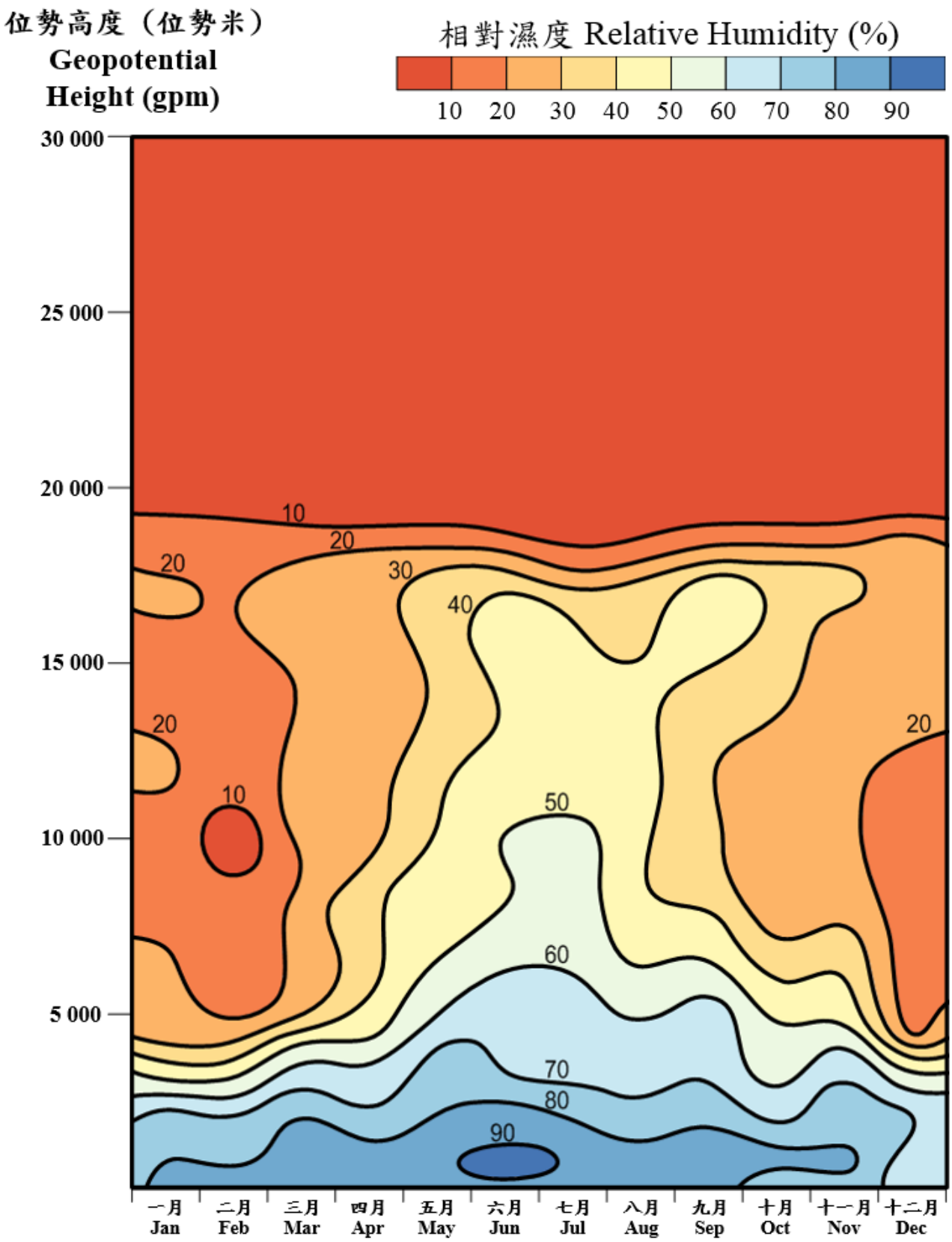

圖 15　各位勢高度於二零一七年協調世界時零時的月平均相對濕度
Figure 15　Monthly Mean Relative Humidity at Different Geopotential Heights at 00 UTC in 2017

1981-2010 正常數值可瀏覽香港天文台氣候資料服務網頁(http://www.hko.gov.hk/cis/climat_c.htm)。
The normal values of 1981-2010 are available at the webpage of Climatological Information Services of the Hong Kong Observatory (http://www.hko.gov.hk/cis/climat_e.htm).

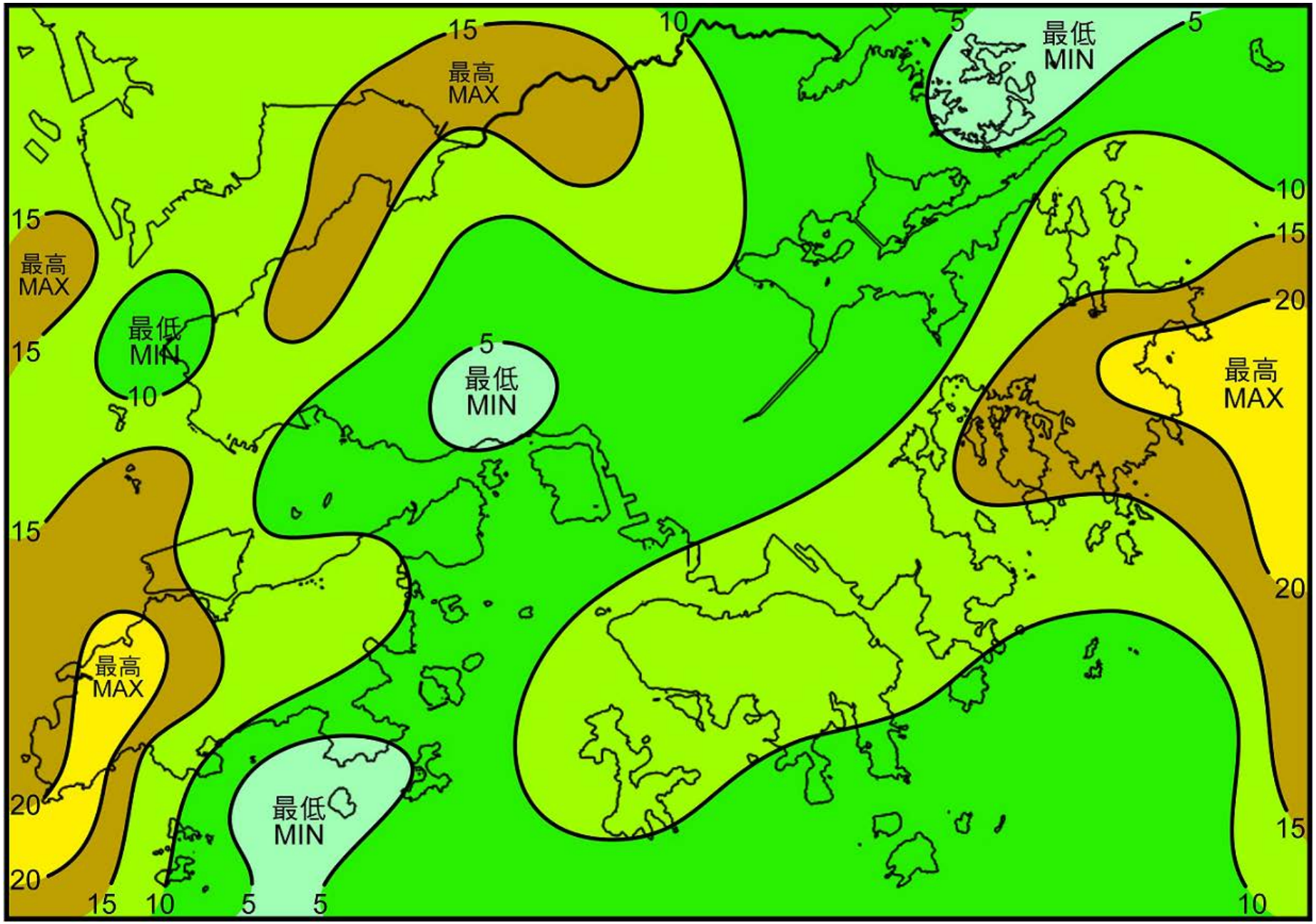

圖 16　二零一七年全年雲對地閃電密度圖 (等值線單位為每年每平方公里閃電次數)

Figure 16　Annual Cloud-to-Ground Lightning Density Map for 2017 (isopleths in number of lightning strokes per km^2 per year)

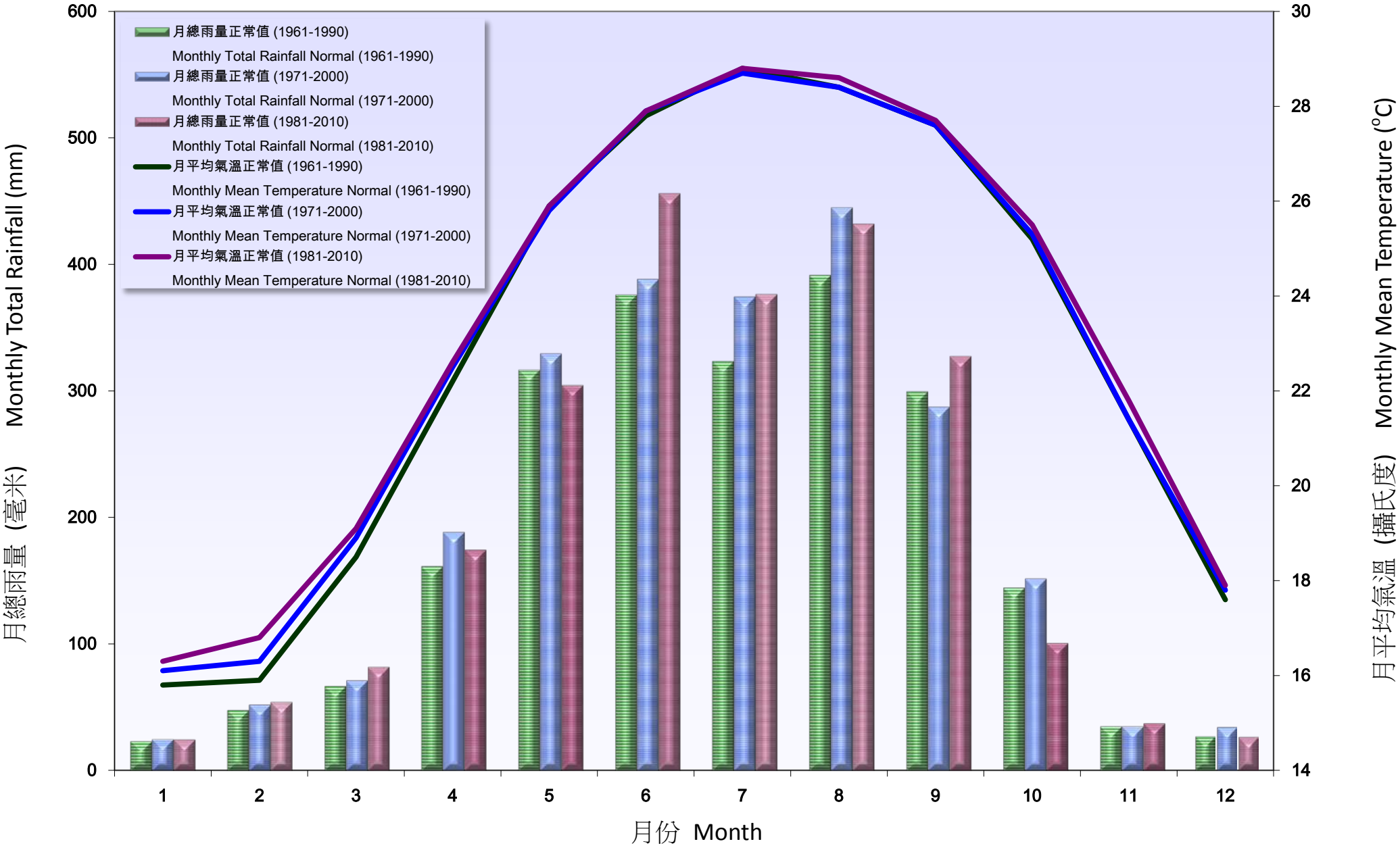

圖 17　天文台的月總雨量和月平均氣溫氣候正常值 (1961-1990, 1971-2000 及 1981-2010)

Figure 17　Climatological Normals of the Monthly Total Rainfall and Monthly Mean Temperature at the Hong Kong Observatory for the reference periods of 1961-1990, 1971-2000 and 1981-2010

表 1　天文台於二零一七年每日的平均海平面氣壓 (hPa)

Table 1　Daily Mean Sea Level Pressure (hPa) at the Hong Kong Observatory in 2017

日 DAY	一月 JAN	二月 FEB	三月 MAR	四月 APR	五月 MAY	六月 JUN	七月 JUL	八月 AUG	九月 SEP	十月 OCT	十一月 NOV	十二月 DEC
01	1021.7	1021.3	1019.5	1019.9	1012.6	1003.2	1006.3	1001.4	1005.6	1011.7	1017.2	1018.8
02	1020.2	1022.7	1019.2	1021.5	1011.9	1002.6	1005.8	1002.2	1004.5	1011.1	1014.3	1019.1
03	1019.8	1020.3	1017.0	1020.8	1011.4	1002.7	1006.1	1001.8	1005.4	1012.3	1015.5	1017.7
04	1018.7	1016.0	1014.1	1018.4	1011.9	1003.6	1008.4	1003.0	1006.7	1014.0	1018.9	1018.3
05	1016.9	1013.9	1012.4	1014.8	1013.7	1006.2	1009.3	1005.5	1008.5	1013.3	1018.5	1020.0
06	1015.1	1015.7	1013.7	1012.5	1014.8	1009.2	1008.1	1006.4	1007.5	1013.1	1016.4	1018.5
07	1013.9	1016.9	1016.5	1012.4	1014.6	1010.0	1008.5	1006.3	1008.2	1013.0	1016.0	1018.2
08	1013.4	1016.6	1017.5	1012.2	1012.0	1009.9	1009.9	1006.6	1009.3	1011.8	1015.9	1021.2
09	1016.3	1020.2	1015.7	1009.4	1012.4	1009.2	1009.7	1006.1	1009.0	1010.1	1015.8	1019.7
10	1018.1	1023.3	1012.5	1006.6	1013.8	1008.3	1008.5	1006.1	1010.1	1010.8	1014.9	1018.2
11	1018.1	1026.3	1015.1	1007.7	1013.8	1007.0	1010.1	1007.6	1009.7	1011.2	1014.1	1018.3
12	1015.5	1026.7	1014.3	1013.2	1010.9	1001.9	1011.0	1008.7	1009.3	1009.9	1013.6	1018.4
13	1015.7	1027.1	1011.8	1017.4	1010.2	1006.2	1008.8	1009.1	1009.5	1007.9	1013.2	1017.7
14	1017.9	1028.2	1015.8	1015.2	1010.4	1008.6	1007.6	1008.8	1008.5	1004.5	1014.6	1018.1
15	1020.5	1026.1	1018.2	1013.5	1008.7	1007.6	1007.4	1008.4	1009.5	1000.3	1016.0	1019.2
16	1020.4	1021.6	1016.4	1013.3	1007.6	1005.1	1007.8	1008.3	1009.9	1008.1	1015.1	1023.4
17	1021.1	1020.6	1017.2	1010.9	1009.7	1003.7	1008.9	1009.1	1009.4	1012.2	1011.6	1026.6
18	1021.2	1021.2	1017.8	1008.9	1012.0	1004.7	1011.2	1010.3	1009.8	1013.0	1012.2	1025.5
19	1020.1	1018.0	1017.3	1009.1	1011.0	1005.3	1009.3	1009.8	1010.2	1011.9	1017.7	1025.6
20	1022.4	1013.9	1015.1	1009.8	1008.7	1005.1	1008.6	1007.1	1009.3	1012.1	1018.8	1027.3
21	1025.3	1017.1	1015.0	1008.1	1007.7	1005.3	1009.4	1003.2	1008.6	1012.1	1018.0	1025.7
22	1026.1	1015.3	1014.1	1012.9	1008.1	1007.8	1008.8	999.7	1009.9	1012.4	1016.5	1021.2
23	1025.7	1017.4	1015.0	1014.8	1007.8	1007.7	1005.7	996.9	1010.8	1015.6	1019.9	1017.5
24	1025.4	1022.1	1016.3	1014.3	1006.8	1006.3	1005.5	1007.8	1008.8	1018.5	1022.1	1018.1
25	1025.5	1020.9	1017.2	1012.4	1008.7	1006.9	1005.1	1008.3	1010.1	1018.8	1021.5	1019.8
26	1024.3	1021.2	1022.0	1010.9	1010.2	1008.4	1004.1	1006.4	1011.0	1016.3	1020.2	1021.0
27	1022.6	1022.5	1022.7	1012.5	1010.0	1009.5	1003.4	1004.3	1009.6	1013.9	1018.1	1021.2
28	1018.6	1020.6	1019.2	1015.2	1009.6	1010.2	1003.6	1010.2	1009.2	1014.8	1017.4	1020.7
29	1016.6		1018.3	1014.4	1009.9	1009.7	999.9	1010.1	1012.2	1018.0	1016.9	1021.3
30	1018.2		1017.3	1013.3	1009.4	1007.8	996.0	1008.3	1013.7	1020.9	1016.9	1021.6
31	1020.2		1015.3		1006.6		997.9	1007.3		1019.7		1021.5
平均 Mean	1019.8	1020.5	1016.4	1013.2	1010.5	1006.7	1006.8	1006.3	1009.1	1012.7	1016.6	1020.6
正常 Normal (1961-1990)	1020.2	1018.7	1016.2	1013.1	1009.1	1006.0	1005.3	1005.1	1008.8	1014.0	1017.9	1020.2
正常 Normal (1971-2000)	1020.1	1018.6	1016.1	1012.8	1009.4	1006.2	1005.5	1005.1	1009.2	1014.0	1018.0	1020.5
正常 Normal (1981-2010)	1020.3	1018.5	1016.0	1012.9	1009.3	1006.1	1005.7	1005.2	1008.9	1014.1	1017.7	1020.5

表 2

Table 2

天 文 台 於 二 零 一 七 年 每 日 的 平 均 氣 溫 (°C)

Daily Mean Temperature (°C) at the Hong Kong Observatory in 2017

日 DAY	一月 JAN	二月 FEB	三月 MAR	四月 APR	五月 MAY	六月 JUN	七月 JUL	八月 AUG	九月 SEP	十月 OCT	十一月 NOV	十二月 DEC
01	19.2	18.4	18.8	18.7	25.0	29.1	29.2	30.5	27.9	28.4	23.0	21.2
02	20.2	16.8	19.4	19.9	26.1	29.4	28.9	29.3	27.9	29.2	23.8	20.1
03	20.0	17.1	17.4	20.7	27.5	30.0	28.5	27.8	27.3	30.1	24.5	20.6
04	19.9	18.2	18.7	21.9	24.9	30.0	26.5	27.6	26.4	28.7	23.6	20.1
05	21.1	19.0	20.7	23.4	26.1	30.3	27.8	30.0	28.3	28.5	23.0	18.9
06	21.6	18.1	20.3	23.5	27.5	30.4	27.0	30.3	29.1	28.9	23.3	18.8
07	21.1	16.7	18.0	24.5	25.6	30.0	27.3	30.5	28.5	29.3	23.6	19.4
08	22.6	17.7	16.3	25.0	25.9	29.8	27.5	30.4	28.4	28.9	24.6	17.6
09	20.6	14.0	17.0	25.8	25.9	29.5	29.3	29.6	28.1	29.4	24.4	15.5
10	19.4	12.8	17.8	27.0	27.1	29.9	29.4	29.6	29.1	29.8	25.0	17.8
11	19.1	14.0	17.5	26.1	27.5	29.8	29.5	30.0	29.8	29.8	24.7	18.9
12	19.0	15.0	18.4	20.6	27.5	27.6	29.6	30.0	29.9	29.5	22.1	18.6
13	15.9	16.1	21.7	20.0	25.8	26.4	30.2	29.8	30.0	27.0	21.9	18.4
14	15.7	17.3	19.1	21.9	26.7	28.3	29.3	29.9	29.0	24.5	23.0	19.3
15	15.5	17.4	16.8	23.6	25.5	29.2	28.7	29.8	29.4	23.3	23.2	19.6
16	16.3	18.7	17.8	25.7	25.0	29.0	27.4	29.3	29.9	26.7	23.4	15.8
17	18.0	20.4	18.1	26.0	26.0	25.5	26.2	29.9	30.1	25.8	24.2	12.3
18	18.9	19.9	18.9	26.7	25.5	26.2	25.7	30.4	29.7	26.2	23.9	12.8
19	20.4	17.9	19.8	26.7	24.6	26.2	27.4	30.6	29.1	25.4	19.9	13.6
20	18.3	21.0	21.9	26.1	23.9	26.5	28.6	30.5	29.3	24.1	19.3	15.2
21	16.7	18.3	22.9	26.2	23.9	27.4	29.3	31.3	29.4	23.6	19.3	15.0
22	16.4	18.9	18.8	20.6	24.6	29.3	29.2	30.9	29.1	22.9	19.8	16.8
23	16.8	17.9	21.2	20.8	26.1	28.9	27.2	26.9	29.0	23.7	17.8	19.0
24	17.0	13.0	20.8	21.5	25.3	28.5	27.9	29.1	28.8	24.4	18.0	20.2
25	17.5	12.2	20.2	21.9	25.5	29.2	29.6	29.2	29.4	24.1	18.0	17.7
26	17.3	13.9	15.8	23.7	25.0	29.8	29.8	29.8	29.7	24.4	19.7	17.6
27	17.5	17.0	18.9	22.3	26.1	29.5	29.0	25.6	29.9	24.9	20.3	17.6
28	17.3	17.4	20.6	21.8	26.7	29.7	30.3	25.2	30.3	24.8	22.2	18.5
29	19.1		21.7	23.0	26.6	29.6	30.8	28.2	30.2	24.1	23.8	19.0
30	20.2		21.9	24.0	27.0	29.9	31.8	28.9	28.3	22.7	22.3	19.5
31	16.7		20.1		28.2		30.7	28.9		22.0		18.1
平均 Mean	18.5	17.0	19.3	23.3	26.0	28.8	28.7	29.3	29.0	26.3	22.2	17.8
正常 Normal (1961-1990)	15.8	15.9	18.5	22.2	25.9	27.8	28.8	28.4	27.6	25.2	21.4	17.6
正常 Normal (1971-2000)	16.1	16.3	18.9	22.5	25.8	27.9	28.7	28.4	27.6	25.3	21.4	17.8
正常 Normal (1981-2010)	16.3	16.8	19.1	22.6	25.9	27.9	28.8	28.6	27.7	25.5	21.8	17.9

表 3

Table 3

天文台於二零一七年每日的最高氣溫 (°C)

Daily Maximum Temperature (°C) at the Hong Kong Observatory in 2017

日 DAY	一月 JAN	二月 FEB	三月 MAR	四月 APR	五月 MAY	六月 JUN	七月 JUL	八月 AUG	九月 SEP	十月 OCT	十一月 NOV	十二月 DEC
01	20.8	22.0	22.9	23.9	29.5	30.6	31.7	33.2	31.7	30.1	26.4	23.2
02	23.3	17.7	23.9	24.2	28.1	30.6	30.3	31.0	30.4	32.7	27.8	22.9
03	21.3	19.6	20.1	24.5	31.3	32.5	30.7	29.8	29.9	33.5	27.6	22.9
04	21.7	20.9	21.8	26.0	27.6	31.2	28.6	29.3	27.6	31.0	25.8	22.3
05	23.4	22.0	24.0	27.9	29.8	33.5	31.0	34.0	30.7	30.3	25.6	20.4
06	25.0	19.7	23.5	25.0	31.1	33.8	28.7	32.9	32.3	31.1	25.8	21.1
07	22.8	18.7	20.7	27.9	27.7	34.0	29.8	33.0	30.7	31.7	26.0	21.8
08	25.5	20.6	17.3	27.5	28.6	32.5	28.9	32.8	30.9	31.5	27.3	19.4
09	21.8	16.8	19.6	27.9	29.3	31.9	32.3	31.0	32.0	30.9	26.8	18.0
10	20.5	15.6	19.2	28.1	29.6	33.8	32.1	31.4	32.2	32.3	28.4	20.4
11	19.7	17.9	18.4	27.8	31.6	34.1	32.7	31.6	32.4	32.5	26.5	21.1
12	20.3	19.1	19.5	22.8	30.7	30.0	32.9	32.5	32.8	32.7	23.5	20.6
13	17.1	20.1	24.4	21.5	26.6	28.9	33.5	32.4	34.0	30.6	22.7	19.0
14	16.5	21.1	22.0	24.7	29.5	29.5	32.8	32.5	31.5	25.6	24.0	21.1
15	16.8	20.9	17.9	26.9	27.0	31.1	32.1	32.9	33.2	26.9	23.9	21.3
16	17.4	24.0	19.0	30.2	26.6	29.6	28.5	31.2	32.6	27.5	26.2	19.5
17	19.2	25.4	20.4	29.4	29.9	28.4	28.8	33.0	32.6	27.6	26.2	14.0
18	20.0	24.1	20.1	30.7	27.4	27.3	27.8	34.3	32.9	29.5	26.5	15.8
19	24.1	19.1	20.6	29.4	26.0	28.3	30.8	34.0	32.2	27.9	20.2	16.5
20	20.6	25.5	27.1	27.5	24.8	28.2	30.8	33.4	32.0	27.8	20.3	17.8
21	19.0	21.1	27.6	29.4	24.9	29.2	32.2	34.5	32.0	27.2	21.4	17.0
22	19.8	21.3	19.7	24.5	25.2	32.4	33.1	36.6	32.0	26.3	22.9	19.1
23	19.4	20.2	24.6	21.8	28.5	31.6	28.8	29.5	31.4	27.7	20.3	21.1
24	18.9	15.1	22.4	22.8	26.2	30.8	31.2	31.5	30.5	27.3	20.8	23.1
25	20.9	13.8	23.4	22.9	28.5	31.5	33.1	32.7	31.9	26.4	19.1	19.7
26	19.8	17.0	16.9	26.8	26.8	32.0	34.4	34.3	32.9	28.1	22.4	19.7
27	21.3	19.8	21.5	24.0	30.4	31.5	30.6	26.9	33.0	28.6	22.1	19.4
28	18.8	20.8	24.9	24.8	30.5	32.3	34.4	26.3	34.1	28.0	24.6	20.6
29	21.5		23.7	27.3	30.3	32.8	33.8	31.4	33.1	27.0	26.4	21.5
30	23.4		23.1	28.2	30.9	33.7	34.8	31.6	30.3	25.0	23.2	22.6
31	17.6		23.7		31.3		32.4	32.8		25.0		21.0
平均 Mean	20.6	20.0	21.7	26.2	28.6	31.3	31.4	32.1	31.9	29.0	24.4	20.1
正常 Normal (1961-1990)	18.6	18.6	21.3	24.9	28.7	30.3	31.5	31.3	30.3	27.9	24.2	20.5
正常 Normal (1971-2000)	18.6	18.6	21.5	25.1	28.4	30.4	31.3	31.1	30.2	27.7	24.0	20.3
正常 Normal (1981-2010)	18.6	18.9	21.4	25.0	28.4	30.2	31.4	31.1	30.1	27.8	24.1	20.2

表 4　天文台於二零一七年每日的最低氣溫 (°C)

Table 4　Daily Minimum Temperature (°C) at the Hong Kong Observatory in 2017

日 DAY	一月 JAN	二月 FEB	三月 MAR	四月 APR	五月 MAY	六月 JUN	七月 JUL	八月 AUG	九月 SEP	十月 OCT	十一月 NOV	十二月 DEC
01	18.4	16.6	15.9	15.5	22.6	27.8	26.7	28.3	26.1	27.6	20.5	19.7
02	18.4	16.2	17.2	17.0	24.3	28.6	26.2	27.3	26.4	26.4	20.9	17.5
03	18.9	15.4	15.7	17.5	25.6	28.5	26.7	25.3	25.6	28.3	22.0	18.9
04	18.7	16.3	16.8	19.3	22.9	29.3	25.3	25.9	25.3	27.5	20.7	18.0
05	18.9	16.7	18.7	20.9	23.4	28.8	26.5	27.1	25.9	27.5	20.3	17.7
06	19.7	16.9	17.9	22.5	25.3	28.5	25.8	28.5	27.3	27.4	21.3	17.5
07	19.7	15.9	17.1	22.6	24.8	27.2	26.0	27.3	27.5	27.9	21.8	17.8
08	20.5	15.5	15.0	23.0	23.1	28.3	26.3	28.4	26.9	27.3	23.1	15.3
09	19.7	11.1	16.0	23.5	22.6	28.1	27.1	26.3	26.0	28.1	22.8	13.3
10	18.8	10.8	16.4	26.3	25.3	28.0	27.5	27.6	26.7	28.6	22.9	14.9
11	18.2	11.5	16.7	22.2	25.7	28.1	27.6	28.9	27.6	28.3	23.4	17.0
12	16.9	12.5	17.0	18.2	26.0	25.3	27.9	29.0	27.9	27.6	21.1	17.4
13	15.1	13.1	19.4	18.8	24.5	24.3	28.2	28.6	28.3	24.5	21.5	17.9
14	14.5	15.6	16.8	19.9	24.8	25.5	27.4	28.8	27.6	21.9	22.0	18.0
15	14.3	15.3	16.2	21.6	24.6	26.8	27.0	28.1	27.8	20.4	22.6	18.5
16	14.7	15.4	16.8	23.0	23.6	27.8	26.1	28.2	27.7	25.6	22.2	12.2
17	16.7	17.1	17.0	23.7	23.8	24.4	24.4	27.9	28.5	24.7	22.9	10.8
18	18.0	18.0	17.4	23.9	24.3	24.7	24.6	28.1	27.8	24.0	20.1	9.8
19	18.7	16.4	18.9	24.7	23.7	25.3	24.5	28.4	27.6	23.4	19.4	10.7
20	16.2	18.3	18.6	25.1	22.7	25.2	27.2	28.5	27.6	22.3	17.9	12.4
21	14.6	16.6	19.1	22.8	23.0	25.2	27.6	28.6	27.9	21.6	17.5	12.4
22	13.6	16.4	17.6	18.5	23.8	28.0	26.5	28.0	26.1	20.2	17.3	14.5
23	15.2	15.0	19.0	19.9	24.6	27.5	25.6	25.4	26.7	20.8	15.5	17.1
24	15.7	12.0	18.9	20.9	24.2	26.4	25.8	27.3	27.1	22.5	16.5	18.1
25	15.9	10.7	16.5	20.7	23.9	26.8	27.7	27.8	27.7	22.7	16.9	16.3
26	16.2	10.6	13.8	22.4	23.9	28.6	27.1	26.2	27.8	22.1	18.1	16.3
27	14.4	15.4	16.3	20.6	24.0	28.6	28.0	24.0	27.7	22.1	18.5	16.2
28	16.4	15.1	18.1	20.2	24.8	28.2	28.1	24.5	28.2	22.5	20.6	17.1
29	18.1		20.4	19.9	24.9	27.9	28.8	24.6	28.8	21.7	21.6	17.7
30	17.4		21.0	21.4	25.1	27.6	29.6	27.0	25.9	20.5	21.8	17.6
31	15.9		15.5		25.6		29.8	26.2		19.0		15.9
平均 Mean	17.0	14.9	17.3	21.2	24.2	27.2	26.9	27.3	27.2	24.4	20.5	16.0
正常 Normal (1961-1990)	13.6	13.9	16.5	20.2	23.9	25.9	26.6	26.3	25.5	23.1	19.2	15.4
正常 Normal (1971-2000)	14.1	14.4	16.9	20.6	23.9	26.1	26.7	26.4	25.6	23.4	19.4	15.7
正常 Normal (1981-2010)	14.5	15.0	17.2	20.8	24.1	26.2	26.8	26.6	25.8	23.7	19.8	15.9

表 5　天文台於二零一七年每日的平均相對濕度 (%)

Table 5　Daily Mean Relative Humidity (%) at the Hong Kong Observatory in 2017

日 DAY	一月 JAN	二月 FEB	三月 MAR	四月 APR	五月 MAY	六月 JUN	七月 JUL	八月 AUG	九月 SEP	十月 OCT	十一月 NOV	十二月 DEC
01	80	80	67	70	81	83	79	80	83	86	66	73
02	81	83	45	64	85	85	84	83	83	83	67	73
03	83	76	67	68	82	83	83	88	88	78	63	76
04	80	79	73	77	90	81	92	89	89	82	58	71
05	80	83	83	81	81	80	89	80	87	76	64	71
06	80	80	80	87	79	78	93	78	82	75	68	73
07	79	74	75	84	86	80	87	77	84	74	75	69
08	76	78	86	85	83	80	91	78	83	75	78	49
09	78	56	74	84	81	81	81	81	86	71	74	56
10	79	56	90	83	81	79	77	81	81	74	74	60
11	80	57	88	90	81	78	78	79	75	73	78	58
12	81	66	90	89	76	87	79	76	77	69	87	70
13	84	65	92	80	80	93	79	76	73	64	91	79
14	87	62	94	78	85	85	82	75	64	68	88	78
15	85	62	75	86	94	81	84	74	77	89	84	81
16	80	69	78	82	85	85	90	75	73	91	81	67
17	76	74	86	79	77	96	95	73	72	87	84	64
18	86	76	90	79	74	91	96	76	75	74	83	57
19	85	82	94	78	80	92	89	71	75	71	84	46
20	69	84	86	86	88	91	85	75	78	69	78	40
21	67	90	85	88	90	90	81	72	79	64	77	53
22	58	91	88	79	93	81	81	76	83	60	70	65
23	71	88	84	83	93	84	87	89	85	62	64	73
24	72	81	83	83	95	85	89	86	84	65	65	60
25	76	85	84	92	79	79	80	81	81	69	73	53
26	75	79	76	95	76	78	77	73	78	71	73	73
27	69	66	55	88	65	79	80	95	78	60	78	75
28	79	64	70	74	68	77	73	96	72	54	79	76
29	88		84	75	74	78	72	79	78	53	82	77
30	90		89	75	80	75	74	79	86	55	90	71
31	87		92		79		79	77		61		65
平均 Mean	79	75	81	81	82	83	83	80	80	71	76	66
正常 Normal (1961-1990)	71	78	81	83	83	82	80	81	78	73	69	68
正常 Normal (1971-2000)	73	78	82	83	84	82	81	82	79	74	70	69
正常 Normal (1981-2010)	74	80	82	83	83	82	81	81	78	73	71	69

表 6　天文台於二零一七年每日的總雨量 (毫米)

Table 6　Daily Total Rainfall (mm) at the Hong Kong Observatory in 2017

日 DAY	一月 JAN	二月 FEB	三月 MAR	四月 APR	五月 MAY	六月 JUN	七月 JUL	八月 AUG	九月 SEP	十月 OCT	十一月 NOV	十二月 DEC
01	-	Trace	-	0.2	-	Trace	7.4	5.9	6.5	6.6	-	Trace
02	-	Trace	-	-	-	Trace	8.8	14.8	1.0	3.6	-	-
03	-	-	-	-	Trace	-	8.4	66.7	23.8	-	-	-
04	-	1.6	-	-	42.5	Trace	32.3	19.3	32.8	9.5	0.3	-
05	-	3.3	-	-	-	Trace	27.5	0.9	6.4	Trace	Trace	-
06	-	Trace	Trace	0.3	Trace	Trace	16.3	-	Trace	0.2	Trace	-
07	-	-	Trace	-	1.8	4.3	35.8	6.9	1.8	-	0.3	-
08	-	Trace	2.8	-	9.2	-	12.8	1.9	1.1	-	Trace	-
09	-	Trace	Trace	-	10.8	1.1	1.2	14.3	25.8	Trace	Trace	-
10	-	-	Trace	Trace	-	Trace	0.6	11.1	Trace	Trace	-	-
11	-	-	Trace	0.6	-	Trace	-	3.5	-	0.2	-	-
12	Trace	-	1.0	21.5	Trace	37.7	Trace	-	0.6	-	14.7	Trace
13	0.5	-	-	Trace	4.7	219.4	Trace	-	-	-	12.5	Trace
14	1.0	-	8.5	-	Trace	15.6	2.3	Trace	-	0.4	0.2	Trace
15	1.5	-	Trace	-	38.5	14.5	8.8	0.2	Trace	20.7	-	-
16	0.4	-	Trace	Trace	3.0	13.5	21.0	Trace	-	17.1	-	-
17	-	-	Trace	Trace	-	138.0	184.6	-	-	41.3	-	-
18	Trace	-	0.3	-	0.1	24.2	134.3	-	-	Trace	1.9	-
19	-	0.3	10.7	-	0.7	32.6	12.6	-	-	-	1.0	-
20	Trace	Trace	Trace	3.1	0.3	24.8	2.0	-	0.2	-	-	-
21	-	4.6	0.6	7.8	4.4	95.9	0.2	-	Trace	-	-	-
22	-	8.0	0.9	6.6	5.6	Trace	3.3	2.0	17.9	-	-	-
23	-	Trace	-	1.4	4.1	10.5	46.5	67.1	33.4	-	-	-
24	-	Trace	Trace	Trace	273.6	18.3	3.3	Trace	5.6	-	-	-
25	-	0.7	Trace	10.9	-	4.2	Trace	0.1	0.5	Trace	-	-
26	-	1.4	1.0	2.9	-	0.1	-	6.3	-	-	-	-
27	-	-	-	3.5	Trace	1.3	Trace	165.3	-	-	Trace	-
28	0.3	-	-	-	-	-	-	98.3	-	-	Trace	Trace
29	2.4		0.3	-	-	-	-	-	Trace	-	-	-
30	1.2		Trace	-	Trace	-	-	0.4	35.0	Trace	0.3	-
31	0.5		21.9		-		-	4.1		Trace		Trace
月總雨量 Total	7.8	19.9	48.0	58.8	399.3	656.0	570.0	489.1	192.4	99.6	31.2	Trace
正常 Normal (1961-1990)	23.4	48.0	66.9	161.5	316.7	376.0	323.5	391.4	299.7	144.8	35.1	27.3
正常 Normal (1971-2000)	24.9	52.3	71.4	188.5	329.5	388.1	374.4	444.6	287.5	151.9	35.1	34.5
正常 Normal (1981-2010)	24.7	54.4	82.2	174.7	304.7	456.1	376.5	432.2	327.6	100.9	37.6	26.8

- 表示無雨　　- means no rainfall

Trace 表示少於 0.05 毫米的微量記錄　　Trace means rainfall less than 0.05 mm

表 7　天文台於二零一七年每日的平均雲量 (%)

Table 7　Daily Mean Amount of Cloud (%) at the Hong Kong Observatory in 2017

日 DAY	一月 JAN	二月 FEB	三月 MAR	四月 APR	五月 MAY	六月 JUN	七月 JUL	八月 AUG	九月 SEP	十月 OCT	十一月 NOV	十二月 DEC
01	72	80	72	35	58	88	82	88	85	80	29	74
02	28	86	12	17	83	88	88	88	88	66	22	65
03	56	87	43	22	79	84	87	90	88	52	64	52
04	51	72	76	51	84	88	84	79	90	76	86	36
05	61	67	80	80	59	67	85	46	83	76	78	78
06	43	80	76	86	65	59	88	61	82	83	87	41
07	68	83	87	63	82	50	88	66	86	76	88	57
08	50	88	89	62	87	63	88	74	64	82	88	9
09	66	72	88	77	77	81	77	85	77	85	77	15
10	72	88	89	87	84	77	83	88	68	69	56	37
11	86	32	91	89	77	47	68	82	30	43	89	57
12	93	6	92	88	86	80	76	72	51	69	93	83
13	88	9	86	86	85	91	67	59	71	59	95	89
14	92	34	93	81	76	88	72	58	76	88	88	84
15	100	20	88	84	86	88	82	66	76	89	84	79
16	93	11	88	58	84	88	88	81	52	88	68	69
17	88	39	88	61	76	93	88	71	36	89	42	81
18	88	33	91	48	86	91	91	60	30	67	60	23
19	76	88	99	49	88	86	84	61	39	70	88	40
20	51	72	61	84	88	88	88	29	73	72	91	29
21	35	90	69	90	88	89	79	42	70	33	88	23
22	9	89	88	90	88	80	75	74	72	9	60	52
23	61	95	83	88	86	80	86	93	75	6	47	91
24	79	88	85	88	92	79	74	85	81	14	86	28
25	42	89	82	89	84	81	55	81	81	18	88	64
26	45	88	86	89	72	85	60	65	41	18	73	69
27	13	77	73	89	56	83	80	89	34	40	84	51
28	78	51	60	67	43	58	57	90	25	21	76	84
29	88		88	35	48	62	69	34	63	31	74	46
30	88		88	25	70	64	69	49	72	55	86	44
31	88		85		69		83	80		51		33
平均 Mean	66	65	80	69	77	78	79	70	65	57	74	54
正常 Normal (1961-1990)	58	73	76	78	74	75	65	66	63	56	53	49
正常 Normal (1971-2000)	60	73	79	80	77	76	68	69	65	57	53	51
正常 Normal (1981-2010)	61	74	79	81	76	77	69	69	66	58	54	52

表 8　京士柏於二零一七年每日的總日照時間（小時）

Table 8　Daily Total Bright Sunshine Duration (hours) at King's Park in 2017

日 DAY	一月 JAN	二月 FEB	三月 MAR	四月 APR	五月 MAY	六月 JUN	七月 JUL	八月 AUG	九月 SEP	十月 OCT	十一月 NOV	十二月 DEC
01	4.6	6.5	4.2	10.1	7.5	1.3	5.5	4.6	2.4	2.9	10.3	3.7
02	9.3	-	10.6	10.9	2.4	0.5	0.9	1.9	1.1	8.7	10.3	8.5
03	3.8	0.4	7.6	10.6	3.9	6.2	1.3	0.9	0.8	9.7	10.2	7.6
04	6.3	6.0	6.5	9.9	0.2	1.5	2.3	1.4	0.2	2.4	1.5	9.4
05	1.7	4.4	1.9	6.5	5.4	5.2	5.9	8.9	2.6	6.7	8.3	2.7
06	9.1	5.6	2.1	-	7.1	6.5	1.0	11.0	7.2	8.9	1.5	8.8
07	7.3	2.9	2.9	5.1	2.5	10.3	2.4	10.3	1.1	8.5	-	5.0
08	8.2	1.2	-	2.2	5.3	8.3	0.1	8.3	6.5	6.8	1.0	9.6
09	3.1	6.2	0.8	2.3	6.8	7.8	7.4	1.6	4.0	3.8	6.2	9.3
10	5.9	0.4	0.8	0.2	1.3	8.7	5.9	2.5	8.3	9.0	9.2	7.3
11	1.7	10.0	-	-	6.4	8.7	9.6	5.0	10.8	10.4	1.5	9.6
12	-	10.0	-	0.2	5.6	4.4	7.4	9.9	5.8	8.4	-	2.7
13	-	10.5	2.1	-	-	-	9.7	8.6	8.6	10.7	-	0.2
14	-	10.0	-	4.0	3.1	-	8.3	9.4	6.8	-	0.2	4.0
15	-	10.6	1.4	4.9	0.1	3.0	5.1	9.6	4.9	0.3	0.1	5.2
16	1.5	10.6	0.5	7.5	1.0	-	0.6	7.3	10.6	1.5	7.9	6.1
17	1.9	10.5	1.0	8.8	9.0	-	0.3	10.3	8.5	0.6	9.8	0.2
18	-	10.3	-	10.5	1.4	-	-	7.9	10.9	9.6	3.2	9.4
19	6.9	-	-	10.5	0.1	0.3	7.1	10.2	9.3	5.0	-	7.8
20	9.7	5.5	8.5	1.2	-	0.2	6.3	10.2	6.8	4.6	-	9.2
21	8.1	0.2	10.4	0.6	0.1	0.4	7.2	10.1	7.9	10.5	0.6	9.4
22	9.8	0.9	-	0.1	0.1	5.6	8.4	7.3	6.9	10.4	9.0	8.9
23	8.3	-	4.0	-	4.8	5.2	0.1	0.1	5.5	7.4	5.4	0.3
24	7.1	-	3.4	0.1	-	6.1	4.6	7.0	2.4	10.2	3.8	9.4
25	9.8	-	0.9	-	3.4	8.4	10.4	5.9	5.4	10.0	-	8.6
26	9.1	0.6	0.1	1.0	0.1	6.3	10.1	9.9	9.6	10.3	4.7	7.3
27	10.0	7.1	4.3	0.1	7.5	5.1	2.9	-	7.9	10.5	0.7	9.2
28	0.7	9.5	9.4	2.3	11.5	10.7	10.2	-	10.9	10.2	2.4	2.9
29	0.6		0.7	9.9	10.5	8.8	7.3	11.1	8.9	10.3	5.7	9.1
30	0.6		0.4	10.8	7.4	9.4	11.0	7.3	4.5	10.2	0.8	8.7
31	-		0.7		11.5		3.6	6.9		10.1		9.5
月總日照 Total	145.1	139.9	85.2	130.3	126.0	138.9	162.9	205.4	187.1	228.6	114.3	209.6
正常 Normal (1961-1990)	152.4	97.7	96.4	108.9	153.8	161.1	231.1	207.0	181.7	195.0	181.5	181.5
正常 Normal (1971-2000)	141.7	93.8	89.6	101.8	138.6	158.3	214.9	189.7	171.8	191.1	178.2	173.3
正常 Normal (1981-2010)	143.0	94.2	90.8	101.7	140.4	146.1	212.0	188.9	172.3	193.9	180.1	172.2

- 表示無日照　　- means no sunshine

表 **9(a)**

Table 9(a)

京 士 柏 於 二 零 一 七 年 每 日 的 太 陽 總 輻 射 (MJ/m^2)

Daily Global Solar Radiation (MJ/m^2) at King's Park in 2017

日 DAY	一月 JAN	二月 FEB	三月 MAR	四月 APR	五月 MAY	六月 JUN	七月 JUL	八月 AUG	九月 SEP	十月 OCT	十一月 NOV	十二月 DEC
01	12.07	15.56	13.79	25.74	18.64	11.85	17.43	15.34	11.11	11.23	19.57	10.29
02	16.53	3.60	21.54	26.48	11.56	8.58	7.60	11.37	11.18	20.73	19.35	14.54
03	8.57	9.70	18.13	24.28	16.23	21.85	11.00	11.04	8.61	21.62	17.73	14.34
04	13.64	15.26	16.28	23.93	3.92	9.44	11.11	7.55	5.63	9.90	10.45	16.00
05	8.29	12.97	11.11	20.50	17.22	18.70	17.94	21.49	10.46	15.27	15.83	8.11
06	16.28	14.70	10.67	7.51	16.80	20.57	7.26	26.17	17.36	18.67	9.91	15.49
07	15.62	11.23	10.93	16.61	10.44	26.98	12.53	26.09	9.01	18.83	5.55	11.45
08	14.42	10.01	3.64	11.69	18.22	22.67	5.85	23.23	15.32	15.49	8.34	16.14
09	8.17	15.05	6.43	12.40	19.24	22.51	21.02	11.24	12.98	11.57	14.76	14.70
10	12.79	9.42	6.32	4.77	11.00	21.66	17.38	12.82	21.99	17.68	17.56	13.57
11	7.40	18.74	4.57	4.27	20.01	21.00	24.39	14.21	22.85	22.74	8.24	15.63
12	2.73	18.72	7.05	3.78	19.67	17.54	21.89	24.05	13.89	19.55	3.82	10.11
13	2.65	20.34	11.59	6.37	6.34	2.12	25.15	23.61	19.15	22.15	3.30	4.52
14	3.86	20.77	3.23	15.57	14.26	6.78	23.94	22.99	17.82	5.82	6.04	10.57
15	3.81	21.00	10.11	17.01	4.85	14.42	18.83	23.92	15.96	6.11	6.55	12.53
16	7.86	20.46	8.71	21.39	8.90	4.84	7.28	17.96	20.83	7.80	16.65	13.81
17	9.90	20.23	8.55	24.31	22.86	2.94	5.95	21.83	16.75	6.53	17.20	6.49
18	4.03	20.41	6.93	22.61	13.69	6.11	3.90	20.18	22.55	19.99	7.21	16.23
19	15.47	5.78	3.20	24.74	7.76	7.08	21.14	24.65	22.21	12.95	3.36	15.90
20	17.29	16.64	22.04	6.58	5.38	4.84	19.29	25.47	16.12	14.30	6.22	17.41
21	15.79	5.55	22.78	5.42	5.65	4.86	21.72	23.55	15.01	20.54	6.94	17.52
22	17.67	10.01	3.91	4.96	4.61	18.16	23.13	18.32	17.39	19.85	16.83	15.21
23	15.80	3.91	14.57	4.15	17.11	15.87	5.16	2.22	16.63	16.21	13.44	6.51
24	14.64	2.14	14.94	7.47	1.79	17.32	15.79	21.09	9.99	19.57	11.51	15.62
25	17.33	3.28	6.92	3.19	12.21	22.74	26.27	17.34	15.48	19.30	5.65	14.97
26	17.29	9.21	4.77	10.40	9.40	21.40	26.45	25.58	20.13	18.61	11.29	13.47
27	19.16	17.63	16.35	4.32	23.58	16.66	10.45	1.50	14.69	18.94	8.93	16.47
28	7.26	20.49	22.12	16.03	26.79	26.97	25.04	2.97	21.67	18.85	9.05	9.26
29	7.75		8.68	22.61	26.64	22.86	19.54	24.59	21.42	18.88	13.90	16.63
30	6.82		8.71	23.90	21.51	23.34	23.45	15.74	10.38	18.20	3.56	16.25
31	3.29		3.34		27.04		15.07	17.33		18.96		16.49
平均 Mean	11.10	13.31	10.71	14.10	14.30	15.42	16.55	17.92	15.82	16.35	10.62	13.43
正常 Normal (1961-1990)	11.63	10.69	11.24	13.14	16.12	16.55	19.15	17.61	16.49	15.46	13.39	12.03
正常 Normal (1971-2000)	10.55	9.61	10.18	11.83	14.35	15.31	17.52	16.07	15.14	14.46	12.64	11.13
正常 Normal (1981-2010)	10.17	9.39	9.96	11.60	14.19	14.19	17.17	15.63	14.61	14.05	12.28	10.89

表 **9(b)**

Table 9(b)

京 士 柏 於 二 零 一 七 年 每 日 的 太 陽 直 接 輻 射 (MJ/m^2)

Daily Direct Solar Radiation (MJ/m^2) at King's Park in 2017

日 DAY	一月 JAN	二月 FEB	三月 MAR	四月 APR	五月 MAY	六月 JUN	七月 JUL	八月 AUG	九月 SEP	十月 OCT	十一月 NOV	十二月 DEC
01	9.21	9.66	4.47	25.25	8.19	1.18	7.88	4.24	1.71	3.40	25.23	4.35
02	25.18	0.00	21.68	26.27	2.14	0.25	0.97	2.20	0.39	20.34	25.82	13.05
03	3.74	0.27	9.85	17.26	4.82	12.40	1.04	0.59	1.21	21.03	18.97	12.71
04	17.02	11.53	8.13	17.64	0.07	0.98	2.67	0.90	0.69	2.24	1.12	17.73
05	1.59	6.40	1.16	9.94	4.85	8.84	9.84	17.93	4.89	7.20	10.69	3.04
06	18.98	7.35	1.21	0.02	5.34	13.00	0.74	22.98	9.04	11.65	0.53	15.82
07	15.98	2.57	3.27	7.72	1.95	25.10	3.39	23.00	0.48	13.14	0.01	3.15
08	13.11	0.99	0.00	1.59	5.19	17.05	0.06	16.25	8.59	5.99	0.38	20.34
09	3.31	5.73	0.48	2.59	6.88	11.18	13.76	1.47	5.43	2.42	9.61	14.44
10	7.61	0.23	0.36	0.10	0.72	13.63	9.00	2.67	18.09	12.44	20.91	11.83
11	0.88	18.06	0.01	0.01	7.08	16.72	21.67	7.00	21.29	24.40	1.23	18.50
12	0.00	18.17	0.00	0.20	8.91	6.40	17.06	18.67	7.25	19.24	0.00	3.05
13	0.00	23.90	1.24	0.02	0.02	0.00	21.73	19.43	11.91	25.06	0.00	0.02
14	0.00	25.40	0.00	4.85	3.64	0.03	17.83	19.13	10.96	0.01	0.08	6.14
15	0.01	26.53	0.30	5.45	0.01	3.05	9.29	22.68	4.06	0.04	0.02	6.59
16	1.06	25.18	0.26	15.13	0.52	0.02	0.72	8.45	15.16	1.13	15.34	12.27
17	1.75	23.43	0.69	21.10	11.01	0.00	0.39	12.73	9.42	0.30	19.92	0.06
18	0.00	21.81	0.00	13.56	0.62	0.01	0.05	13.99	17.62	21.67	1.72	20.09
19	11.26	0.00*	0.00	20.80	0.02	0.13	11.78	25.86	18.86	4.78	0.00	19.48
20	21.99	9.29*	17.41	0.57	0.00	0.02	10.57	25.81	8.59	6.68	0.00	26.68
21	15.16	0.04	17.33	0.45	0.01	0.09	13.58	18.93	8.14	23.80	0.11	27.08
22	22.96	0.65	0.00	0.01	0.00	6.97	17.05	9.49	9.07	20.63	19.46	17.80
23	12.72	0.00	1.11	0.00	3.44	7.12	0.05	0.00	8.36	14.91	8.96	0.10
24	6.91	0.00	0.80	0.03	0.00	9.43	6.51	12.65	2.64	20.57	1.94	21.30
25	19.69	0.00	0.40	0.00	3.09	13.63	24.63	6.80	7.69	19.80	0.01	15.86
26	16.76	0.21	0.00	0.84	0.09	12.36	20.16	26.99	20.46	18.69	7.93	8.94
27	27.18	9.19	7.07	0.03	17.92	7.23	1.23	0.00	11.04	21.39	0.52	22.81
28	0.95	15.23	10.72	2.35	24.40	25.23	20.61	0.01	22.72	20.42	1.97	4.58
29	0.52		0.35	14.50	24.69	19.94	10.65	25.81	21.38	20.20	8.04	23.74
30	0.75		0.17	17.22	13.39	19.14	14.19	9.88	5.11	17.93	0.40	21.31
31	0.00		0.24		23.57		2.36	7.50		20.47		22.65
平均 Mean	8.91	9.35	3.51	7.52	5.89	8.37	9.40	12.39	9.74	13.61	6.70	13.40

* 表示數據不完整

* means incomplete data

表 **9(c)**

Table 9(c)

京 士 柏 於 二 零 一 七 年 每 日 的 太 陽 漫 射 輻 射 (MJ/m^2)

Daily Diffuse Solar Radiation (MJ/m^2) at King's Park in 2017

日 DAY	一月 JAN	二月 FEB	三月 MAR	四月 APR	五月 MAY	六月 JUN	七月 JUL	八月 AUG	九月 SEP	十月 OCT	十一月 NOV	十二月 DEC
01	6.07	9.27	10.03	5.80	12.04	10.36	10.84	10.95	9.24	8.39	3.86	7.40
02	2.63	3.43	6.42	6.41	9.33	7.96	6.41	8.82	10.47	6.33	3.63	6.85
03	6.67	9.18	9.98	11.15	11.43	10.56	9.74	9.96	7.90	6.92	6.10	6.36
04	3.54	7.02	9.73	9.56	3.73	8.41	8.04	6.57	5.22	7.92	9.27	5.88
05	7.02	8.55	9.75	11.56	12.98	10.88	9.54	7.96	8.61	9.33	8.53	6.30
06	5.05	9.90	9.34	7.10	12.29	9.64	6.43	7.23	9.68	9.09	9.25	6.04
07	5.48	9.13	7.83	10.29	8.80	6.91	9.49	7.13	8.27	8.54	5.32	9.32
08	6.56	8.86	3.41	10.39	13.11	8.44	5.53	10.02	9.10	10.78	7.80	4.59
09	6.40	10.65	5.74	9.88	12.92	12.56	8.80	9.42	8.16	9.32	8.82	6.15
10	8.21	8.87	5.73	4.47	9.93	9.83	9.32	9.81	8.16	8.87	4.24	6.16
11	6.69	6.93	4.34	4.02	13.08	7.70	6.92	8.92	7.39	5.91	7.20	4.87
12	2.60	6.68	6.69	3.47	11.67	11.03	8.38	8.50	8.34	5.67	3.65	8.14
13	2.54	5.13	10.18	5.99	6.05	1.98	7.55	8.37	10.19	5.19	3.13	4.29
14	3.72	4.33	3.07	11.25	10.31	6.43	9.02	8.12	9.59	5.50	5.71	6.64
15	3.65	4.13	9.46	11.87	4.60	11.66	10.06	5.52	11.94	5.67	6.26	8.36
16	7.11	4.40	8.12	9.16	8.15	4.62	6.35	10.49	9.27	6.59	7.21	6.31
17	8.55	4.94	7.55	6.87	12.87	2.77	5.27	12.27	9.19	6.01	4.73	6.13
18	3.84	5.98	6.57	11.67	12.47	5.79	3.65	8.18	8.92	5.41	6.33	4.85
19	7.87	5.49*	3.05	7.97	7.30	6.56	10.33	5.03	7.11	10.32	3.18	4.30
20	4.47	6.69*	7.96	6.01	5.07	4.56	10.05	4.88	10.04	8.77	5.92	2.83
21	6.06	5.26	9.61	4.74	5.30	4.54	9.01	7.53	8.83	4.92	6.56	2.72
22	4.22	9.15	3.73	4.66	4.38	11.79	9.01	9.96	9.91	6.31	4.83	5.54
23	7.96	3.73	13.27	3.93	13.69	9.62	4.79	2.12	9.87	5.72	7.62	6.14
24	10.30	2.02	13.73	7.03	1.71	9.29	9.77	10.60	7.58	5.78	9.71	3.85
25	5.33	3.07	6.38	3.04	9.35	10.50	6.24	10.77	9.80	5.97	5.37	5.58
26	6.61	8.62	4.51	9.09	8.79	10.05	8.92	3.51	5.99	6.09	6.65	7.96
27	3.43	10.27	11.45	4.05	7.46	9.76	8.79	1.43	6.89	5.03	8.17	3.54
28	6.38	9.50	13.20	13.69	6.66	5.94	7.62	2.81	6.05	5.73	7.67	6.85
29	7.11		7.89	10.23	6.01	6.34	9.90	5.22	6.14	5.81	9.18	3.19
30	6.06		8.15	10.01	9.41	7.59	11.34	8.70	6.84	6.48	3.29	3.66
31	3.15		3.10		6.82		12.40	11.18		5.79		3.76
平均 Mean	5.65	6.83	7.74	7.85	8.96	8.14	8.37	7.81	8.49	6.91	6.31	5.63

* 表示數據不完整

* means incomplete data

表 **9(d)**

Table 9(d)

滘西洲於二零一七年每日的太陽總輻射 (MJ/m^2)

Daily Global Solar Radiation (MJ/m^2) at Kau Sai Chau in 2017

日 DAY	一月 JAN	二月 FEB	三月 MAR	四月 APR	五月 MAY	六月 JUN	七月 JUL	八月 AUG	九月 SEP	十月 OCT	十一月 NOV	十二月 DEC
01	10.89	15.22	22.07	26.51	12.88	11.20	10.89	8.75	11.16	16.49	20.18	15.76
02	17.20	4.39	18.50	21.06	20.97	22.65	10.00	9.69	8.04	21.93	18.11	15.32
03	11.14	9.40	13.61	24.86	3.92	20.23	13.16	9.58	5.25	13.28	9.49	16.26
04	17.12	16.16	8.23	17.07	20.35	23.73	24.85	24.41	11.87	16.91	15.87	9.30
05	10.41	12.99	11.17	8.49	22.28	17.77	10.73	18.20	16.18	19.33	10.66	15.69
06	17.14	11.63	6.77	19.17	13.33	21.97	15.91	25.77	16.04	19.66	7.83	10.99
07	15.29	6.03*	3.72	14.25	7.12*	24.77	8.12	22.96	21.13	15.53	11.83	16.58
08	15.58	6.52	3.45	12.77	17.54	21.63	26.38	12.06	19.47	14.94	14.67	15.45
09	9.77	15.63	2.94	5.61	13.83	26.14	26.31	17.79	21.02	17.93	18.18	15.16
10	12.21	11.09	2.40	9.66	24.36	26.85	28.62	21.69	23.02	21.72	10.61	16.29
11	5.76	19.37	3.59	3.60	17.27	16.37	20.22	23.65	22.94	19.33	4.54	10.13
12	3.37	19.51	5.82	6.52	6.26	2.16	23.20	25.65	20.52	22.07	2.59	3.11
13	2.68	20.69	2.37	15.26	12.31	7.41	15.63	26.46	19.41	9.26	6.53	8.07
14	3.11	20.77	5.46	9.63	3.98	15.36	24.16	26.16	17.33	6.03	4.58	12.23
15	4.52	21.19	5.75	20.84	7.27	2.51	7.29	22.99	21.85	9.51	13.73	12.94
16	7.03	21.64	4.28	24.92	22.43	3.85	9.62	22.81	22.20	8.06	17.49	5.95
17	5.04	21.48	3.44	22.77	14.24	6.95	6.88	26.69	18.61	21.36	8.41	16.70
18	4.10	16.49	2.24	25.38	6.00	8.25	22.53	25.77	19.16	15.18	2.64	8.31*
19	15.77	4.46	15.36*	7.82	3.67	6.66	22.10	25.34	15.61	16.81	4.81	17.59
20	18.18	16.21	22.82	5.47	3.85	5.45	25.96	24.25	19.50	21.32	7.86	17.43
21	17.08	1.93	2.17	4.79	4.93	22.09	23.08	19.75	18.69	20.85	15.67	14.70
22	18.31	5.84	13.49	4.32	8.93	22.77	4.22	4.15	17.25	20.28	14.07	6.84
23	16.29	5.36	7.86	1.33*	2.21	20.46	19.70	23.52	15.67	19.92	10.15	16.04
24	14.57	2.17	6.48	1.92	14.32	22.50	21.39	21.62	17.45	19.75	5.31	15.05
25	18.00	3.10	4.82	5.13	7.77	22.15	24.46	26.11	24.06	19.53	12.55	14.54
26	17.24	9.34	12.86	3.96	22.13	20.38	11.00	1.96	23.41	19.91	9.31	16.31
27	19.91	16.57	15.63	16.55	26.78	24.78	26.36	3.05	23.49	19.88	9.32	7.74
28	6.17	18.90	7.97	24.73	27.10	26.96	21.70	26.53	17.08	19.41	11.45	16.76
29	4.82		2.53	23.80	17.61	27.31	22.64	21.64	14.68	19.02	3.07	16.09
30	7.84		3.74	17.48	25.12	22.51	15.23	18.06	12.47	19.52	12.30	16.53
31	5.29		22.07*		10.41		15.79	13.80		20.33		0.00
平均 Mean	11.35	12.89	7.80	13.94	13.80	17.46	18.00	19.38	17.82	17.58	10.46	13.05

* 表示數據不完整

* means incomplete data

表 **9(e)** 滘西洲於二零一七年每日的太陽直接輻射 (MJ/m^2)

Table 9(e) **Daily Direct Solar Radiation (MJ/m^2) at Kau Sai Chau in 2017**

日 DAY	一月 JAN	二月 FEB	三月 MAR	四月 APR	五月 MAY	六月 JUN	七月 JUL	八月 AUG	九月 SEP	十月 OCT	十一月 NOV	十二月 DEC
01	7.11	8.57	23.11	26.94	2.26	0.82	2.68	0.71	0.35	13.52	28.09	16.90
02	25.26	0.00	11.14	14.82	9.42	13.10	0.81	0.15	0.54	23.89	19.97	17.20
03	7.12	0.30	4.53	19.27	0.05	6.00	2.73	2.28	0.01	4.30	0.23	20.42
04	21.56	13.59	0.48	5.82	6.25	14.93	19.11	21.62	1.28	10.27	9.88	4.99
05	5.94	6.27	1.51	0.04	9.57	9.87	2.62	15.61	6.32	12.75	0.66	16.46
06	21.61	2.86	0.06	9.82	2.34	19.31	5.21	24.71	5.20	16.02	0.73	3.74
07	10.66	0.28*	0.00	1.51	0.63*	20.04	0.23	19.10	17.21	6.73	2.32	21.48
08	16.72	0.02	0.00	2.65	6.27	11.90	24.32	3.17	16.26	6.10	10.82	15.98
09	4.29	7.13	0.00	0.30	1.22	22.20	24.13	8.49	15.33	14.89	22.37	16.43
10	6.91	1.67	0.00	0.82	13.29	27.04	29.29	15.50	22.31	23.63	2.90	20.79
11	0.16	19.59	0.00	0.04	6.36	6.63	17.91	20.66	19.07	19.05	0.00	3.13
12	0.01	20.49	0.02	0.03	0.02	0.00	20.88	27.56	12.80	25.84	0.00	0.00
13	0.00	25.05	0.00	1.55	1.57	0.04	6.55	26.51	12.93	0.67	0.35	0.76
14	0.00	25.56	0.00	0.17	0.01	2.81	17.00	28.67	10.70	0.07	0.01	6.58
15	0.07	27.56	0.00	16.04	0.11	0.01	0.31	14.39	20.48	1.87	4.88	12.30
16	0.44	27.98	0.01	21.10	10.36	0.01	1.43	15.54	19.89	0.34	19.76	0.02
17	0.00	25.89	0.00	13.55	0.94	0.05	0.07	28.59	12.77	26.58	2.95	21.44
18	0.00	13.38	0.00	24.48	0.00	0.13	11.22	26.81	14.54	7.72	0.00	12.63*
19	13.62	0.00	10.32*	0.73	0.00	0.14	12.62	27.06	7.56	13.24	0.00	26.80
20	23.45	10.19	16.08	0.18	0.00	0.17	19.70	20.86	15.10	27.56	0.56	27.17
21	18.28	0.00	0.00	0.04	0.00	11.72	15.51	12.63	10.89	24.18	18.22	14.32
22	24.27	0.00	1.84	0.00	0.06	16.35	0.01	0.03	9.40	23.38	11.30	0.22
23	13.33	0.01	0.00	0.00*	0.00	12.71	11.15	14.23	9.74	21.80	1.27	22.84
24	8.18	0.00	0.02	0.00	3.69	14.84	19.46	12.31	9.26	20.97	0.01	15.88
25	21.29	0.00	0.03	0.02	0.03	15.38	19.66	29.09	28.86	21.24	11.52	11.99
26	17.83	0.26	6.00	0.00	15.87	12.60	3.00	0.00	26.88	23.76	0.30	21.92
27	28.83	8.29	4.96	3.65	25.89	25.42	26.60	0.01	29.23	23.40	1.90	1.25
28	0.16	12.17	0.82	18.48	25.91	29.18	15.64	32.52	14.40	20.95	6.71	24.13
29	0.18		0.00	17.79	9.17	27.61	14.36	20.72	9.57	19.78	0.00	20.13
30	1.15		0.00	8.39	21.93	14.98	1.97	11.41	5.76	21.62	7.21	22.64
31	0.01		23.32*		1.06		5.07	3.57		27.75		0.00
平均 Mean	9.63	9.51	2.43	7.18	5.79	11.20	11.33	15.63	12.82	16.25	6.16	13.60

* 表示數據不完整

* means incomplete data

表 **9(f)** 滘西洲於二零一七年每日的太陽漫射輻射 (MJ/m^2)

Table 9(f) **Daily Diffuse Solar Radiation (MJ/m^2) at Kau Sai Chau in 2017**

日 DAY	一月 JAN	二月 FEB	三月 MAR	四月 APR	五月 MAY	六月 JUN	七月 JUL	八月 AUG	九月 SEP	十月 OCT	十一月 NOV	十二月 DEC
01	5.82	9.74	6.35	6.42	10.12	9.73	8.67	7.50	10.27	7.51	3.53	6.42
02	3.13	4.14	9.53	10.78	11.99	10.83	8.60	8.90	7.12	5.48	5.97	5.16
03	7.47	8.61	9.51	10.23	3.61	14.18	9.26	7.35	4.86	9.59	8.77	4.55
04	4.80	6.43	7.43	11.75	14.43	10.85	9.84	8.18	10.42	8.35	8.97	6.28
05	6.86	7.98	9.36	7.89	13.99	9.21	8.33	7.97	10.90	9.39	9.60	6.09
06	4.61	9.36	6.30	10.70	10.78	7.87	11.11	6.92	11.45	7.65	6.83	8.47
07	8.10	5.52*	3.49	12.10	6.12*	9.23	7.54	8.46	8.96	9.84	9.71	4.64
08	5.67	6.13	3.25	9.87	12.09	11.39	7.58	9.09	7.40	9.44	8.06	6.04
09	7.13	10.58	2.75	5.04	12.00	9.57	7.69	9.51	9.59	7.38	4.21	5.38
10	7.77	9.30	2.24	8.33	12.92	5.17	6.04	8.96	7.06	5.97	8.37	4.63
11	5.34	6.77	3.36	3.31	11.54	10.44	8.24	8.57	7.91	5.44	4.29	7.87
12	3.18	6.33	5.45	6.03	5.77	2.00	8.24	6.38	9.95	5.11	2.44	2.93
13	2.55	5.19	2.21	13.32	10.21	6.81	8.52	6.52	9.48	8.28	5.88	7.09
14	2.92	4.41	5.11	8.81	3.68	12.26	10.53	4.47	8.32	5.63	4.29	8.11
15	4.23	4.31	5.37	8.44	6.76	2.32	6.53	11.39	6.55	7.87	10.04	6.03
16	6.44	3.88	3.97	8.20	13.32	3.60	7.20	11.96	7.54	7.29	4.98	5.59
17	4.75	4.45	3.19	12.34	12.38	6.44	6.36	5.45	9.23	4.33	6.88	4.81
18	3.87	7.67	2.09	7.06	5.56	7.51	11.91	5.44	8.57	10.49	2.49	3.20*
19	6.81	4.20	6.67*	6.81	3.41	6.17	11.84	6.08	10.05	7.11	4.52	3.05
20	4.67	9.25	9.66	4.90	3.60	4.97	9.74	7.35	7.68	4.05	7.01	2.78
21	5.60	1.83	2.02	4.43	4.56	11.64	11.15	8.59	9.63	5.45	4.69	7.20
22	4.28	5.49	11.68	3.99	8.24	9.48	3.87	3.83	9.86	5.38	7.86	6.54
23	7.96	5.07	7.34	1.24*	2.08	10.18	10.64	10.96	7.77	5.60	8.76	3.61
24	9.22	2.04	5.97	1.76	10.72	10.39	8.00	11.04	10.26	6.04	5.04	5.77
25	5.29	2.91	4.46	4.75	7.18	9.43	7.97	3.72	4.09	5.70	6.52	7.26
26	5.92	8.65	8.94	3.70	7.62	10.37	9.20	1.83	5.07	4.87	8.60	3.86
27	3.37	9.88	11.22	13.24	6.89	6.53	6.50	2.88	4.45	5.03	7.96	6.94
28	5.72	10.17	6.68	10.13	6.47	5.95	8.43	3.33	7.14	5.95	7.91	3.40
29	4.40		2.34	9.29	10.15	7.86	11.39	7.26	7.29	6.31	2.90	4.32
30	6.60		3.53	10.49	8.35	11.33	12.50	9.09	8.15	5.62	7.57	3.82
31	4.97		3.95*		8.94		10.59	9.93		3.67		0.00
平均 Mean	5.47	6.47	5.68	8.07	8.65	8.46	8.84	7.38	8.23	6.64	6.49	5.29

* 表示數據不完整

* means incomplete data

表 **10(a)**

Table 10(a)

京 士 柏 於 二 零 一 七 年 每 日 的 最 高 紫 外 線 指 數

Daily Maximum UV Index at King's Park in 2017

日 DAY	一月 JAN	二月 FEB	三月 MAR	四月 APR	五月 MAY	六月 JUN	七月 JUL	八月 AUG	九月 SEP	十月 OCT	十一月 NOV	十二月 DEC
01	6	7	6	9	9	8	8	9	7	6	7	4
02	6	3	7	9	6	5	6	10	6	10	6	5
03	3	5	6	8	9	11	7	8	6	10	7	5
04	6	7	7	8	2	6	11	7	6	9	6	5
05	6	7	5	9	8	11	9	11	6	9	6	3
06	6	6	5	5	6	10	5	12	10	9	4	4
07	6	6	6	8	5	12	11	12	5	9	4	4
08	4	6	3	5	10	12	3	11	10	7	5	5
09	3	6	5	5	9	11	12	9	10	8	5	4
10	6	5	5	2	4	11	10	9	11	8	7	4
11	4	6	4	2	11	10	11	11	10	9	4	5
12	2	6	3	3	10	12	12	12	7	8	2	4
13	2	6	5	4	3	3	12	12	9	9	2	3
14	3	7	2	7	9	4	11	12	8	4	4	5
15	2	7	4	9	3	7	12	11	11	5	3	5
16	4	7	4	10	4	4	5	10	8	5	6	6
17	4	7	6	11	10	3	8	12	7	6	7	3
18	2	7	3	10	8	4	4	12	9	8	4	5
19	7	4	2	10	6	7	13	12	9	7	2	5
20	6	8	9	5	5	3	11	11	8	8	4	5
21	5	3	9	6	6	3	11	10	9	7	4	5
22	6	6	4	3	3	9	13	9	11	7	6	5
23	5	2	6	2	9	9	5	2	9	7	5	3
24	6	1	6	4	1	10	11	11	7	7	6	4
25	6	2	5	2	8	12	12	12	7	7	3	4
26	5	5	3	9	7	12	11	11	10	6	5	5
27	6	8	8	6	10	10	7	1	9	6	4	5
28	5	7	8	8	9	12	12	3	9	6	5	4
29	6		6	9	10	12	9	11	10	6	5	5
30	6		6	8	12	10	9	7	8	6	2	5
31	2		1		11		7	9		6		5
最高 Maximum	7	8	9	11	12	12	13	12	11	10	7	6

表 **10(b)** 京士柏於二零一七年每日上午七時至下午六時的平均紫外線指數

Table 10(b) **Daily Mean UV Index between 7 a.m. and 6 p.m. at King's Park in 2017**

日 DAY	一月 JAN	二月 FEB	三月 MAR	四月 APR	五月 MAY	六月 JUN	七月 JUL	八月 AUG	九月 SEP	十月 OCT	十一月 NOV	十二月 DEC
01	2	3	2	5	3	3	4	4	2	2	3	2
02	3	0.9	3	4	2	2	2	3	3	4	3	2
03	1	2	3	4	4	5	3	3	2	4	3	2
04	2	3	3	4	0.6	2	3	2	1	2	2	2
05	2	2	2	4	3	5	4	5	3	3	3	1
06	3	2	2	2	3	5	2	6	4	4	2	2
07	3	2	2	3	2	6	3	6	2	4	1	2
08	2	2	0.8	2	4	5	1	5	4	3	2	2
09	1	3	1	2	4	5	5	3	3	3	3	2
10	2	2	1	0.8	2	5	4	3	5	4	3	2
11	1	3	1	0.8	4	5	5	3	5	4	2	2
12	0.6	3	1	0.7	4	4	5	6	3	4	0.9	2
13	0.7	3	2	1	1	0.6	6	5	4	4	0.8	0.9
14	1	3	0.8	3	3	2	5	5	4	1	1	2
15	0.9	3	2	4	1	3	5	6	4	2	1	2
16	2	3	2	5	2	1	2	4	3	2	3	2
17	2	3	2	5	5	0.8	2	5	3	2	3	1
18	0.9	3	2	5	3	2	1	5	4	4	1	2
19	3	1	0.9	5	2	2	5	6	4	3	0.8	2
20	3	3	4	1	1	1	5	6	3	3	1	2
21	2	1	4	1	1	1	5	5	4	4	1	2
22	3	2	1	1	1	4	6	4	4	3	3	2
23	2	0.7	3	0.9	4	4	1	0.6	4	3	2	1
24	2	0.5	3	2	0.4	4	4	5	3	3	2	2
25	3	0.8	1	0.7	3	6	6	4	4	3	1	2
26	2	2	1	2	2	5	6	6	4	3	2	2
27	3	3	3	1	5	4	3	0.4	3	3	2	2
28	2	3	4	3	5	6	6	0.6	4	3	2	2
29	2		2	4	5	5	4	5	5	3	2	2
30	2		2	4	5	5	4	3	2	3	0.6	2
31	0.8		0.6		6		3	3		3		2
平均 Mean	2	2	2	3	3	4	4	4	3	3	2	2

表 **11(a)** 京士柏於二零一七年每日的香港暑熱指數最高值

Table 11(a) **Daily Maximum Hong Kong Heat Index at King's Park in 2017**

日 DAY	一月 JAN	二月 FEB	三月 MAR	四月 APR	五月 MAY	六月 JUN	七月 JUL	八月 AUG	九月 SEP	十月 OCT	十一月 NOV	十二月 DEC
01	20.1	21.4	20.0	19.6	26.9	29.6	28.9	31.0	29.6	29.0	22.1	21.6
02	22.2	15.6	16.0	18.6	27.4	29.2	29.2	31.2	28.7	30.3	23.7	21.3
03	20.6	17.4	16.9	20.7	28.5	30.9	29.2	29.2	29.3	30.7	22.5	21.2
04	21.0	19.0	19.8	22.8	26.8	29.2	29.4	29.5	27.0	29.2	21.9	21.3
05	22.9	21.6	22.6	24.8	27.4	30.8	29.5	30.6	29.2	27.6	21.4	17.9
06	23.6	19.5	21.5	23.9	28.4	31.0	28.5	30.8	29.7	28.3	22.1	-
07	22.0	17.0	18.5	26.2	25.2	31.0	28.4	30.9	29.7	28.6	23.0	-
08	23.8	19.1	15.6	26.0	27.3	30.3	27.5	30.8	29.5	28.9	25.4	10.9
09	20.7	13.1	17.0	26.8	27.7	30.2	29.6	30.1	30.0	27.8	25.1	-
10	20.0	12.6	19.9	25.9	27.6	31.1	29.5	30.0	30.2	28.8	26.3	-
11	18.7	14.2	17.9	26.4	28.1	31.2	29.9	30.4	29.6	28.5	25.7	15.4
12	18.3	15.6	18.9	22.1	28.5	29.1	30.2	30.5	30.9	28.7	21.3	18.5
13	14.8	16.5	23.9	19.6	25.0	26.9	30.1	30.5	29.5	25.6	21.2	17.4
14	15.2	16.5	21.4	22.8	28.4	28.0	30.1	30.5	27.7	21.8	23.4	20.2
15	15.8	16.3	16.6	26.5	25.5	30.4	29.8	29.7	30.1	25.3	22.4	21.5
16	16.1	20.4	18.0	27.1	24.6	28.6	27.9	30.0	29.8	28.1	24.1	17.2
17	18.1	22.4	20.2	26.8	27.0	26.6	28.9	30.1	30.0	26.2	25.7	11.1
18	18.7	21.9	19.6	27.7	24.6	26.8	27.5	30.8	29.6	26.3	24.8	13.7
19	23.2	17.2	20.3	27.7	24.0	28.0	30.0	30.1	29.0	25.2	19.0	13.9
20	18.4	24.1	25.3	26.0	23.8	26.8	29.7	30.7	29.3	25.2	18.0	13.9
21	17.6	19.5	25.3	27.7	24.8	28.1	29.2	30.3	29.4	23.7	19.3	14.1
22	16.2	21.0	18.2	22.1	24.3	29.1	30.0	31.9	29.8	22.8	20.5	17.5
23	17.3	19.4	22.9	19.5	28.8	29.5	27.8	26.2	30.0	23.3	17.7	19.5
24	17.3	12.3	21.1	21.9	25.6	29.8	30.0	30.6	29.2	23.5	18.2	20.7
25	19.1	11.8	23.0	22.1	26.1	29.7	30.1	30.5	29.8	23.4	16.4	16.0
26	18.0	14.9	14.3	26.9	25.3	30.2	30.1	29.2	30.0	24.6	21.5	19.0
27	18.3	15.7	16.7	23.5	23.9	30.0	28.4	25.5	30.5	23.6	20.0	18.2
28	17.7	16.9	21.6	22.0	25.6	30.0	30.1	26.3	30.5	23.8	23.1	19.0
29	21.0		22.3	24.3	26.6	29.7	30.3	29.7	29.9	22.4	25.5	20.2
30	23.1		22.9	24.7	27.8	29.7	31.2	30.0	28.7	20.6	22.5	-
31	16.3		23.1		29.2		30.9	29.9		20.9		-
最高 Maximum	23.8	24.1	25.3	27.7	29.2	31.2	31.2	31.9	30.9	30.7	26.3	21.6

表 **11(b)** 京士柏於二零一七年每日上午七時至下午六時的香港暑熱指數平均值

Table 11(b) **Daily Mean Hong Kong Heat Index between 7 a.m. and 6 p.m. at King's Park in 2017**

日 DAY	一月 JAN	二月 FEB	三月 MAR	四月 APR	五月 MAY	六月 JUN	七月 JUL	八月 AUG	九月 SEP	十月 OCT	十一月 NOV	十二月 DEC
01	17.8	18.0	16.7	16.9	24.1	28.0	27.7	29.1	27.2	27.3	20.1	18.7
02	20.0	14.7	14.0	16.8	25.4	28.1	27.2	27.7	27.1	28.4	21.0	18.1
03	18.7	15.2	14.4	18.5	26.4	29.3	27.1	26.6	26.8	28.6	20.2	18.9
04	18.8	16.9	17.0	20.5	23.6	28.2	26.1	26.4	24.9	26.7	18.4	18.6
05	19.8	18.7	20.1	22.4	25.2	29.0	27.8	28.9	27.4	25.9	19.2	15.4
06	20.9	17.4	19.2	22.5	26.2	29.1	26.6	29.6	28.2	26.4	20.3	-
07	20.1	14.3	15.6	24.0	24.1	29.4	26.3	29.5	27.1	26.9	21.4	-
08	21.5	16.2	14.2	24.3	25.2	28.8	26.5	29.3	27.5	26.6	22.8	-
09	18.4	10.7	14.1	24.8	25.4	28.5	28.1	27.9	27.3	26.4	22.6	-
10	17.9	9.5	17.3	25.0	25.8	29.1	27.7	28.0	28.4	27.1	23.8	-
11	16.9	11.1	16.2	25.5	26.1	29.0	28.5	28.5	28.2	27.3	23.1	-
12	17.1	12.9	17.7	18.7	26.3	27.1	28.2	28.7	28.6	26.5	20.5	15.6
13	13.7	13.6	22.0	17.6	23.9	25.0	28.7	28.6	27.6	23.6	20.7	16.1
14	14.0	14.4	18.0	20.7	25.9	26.6	28.2	28.7	25.0	20.9	21.9	17.9
15	13.7	14.4	14.3	23.4	24.4	27.8	27.6	28.2	27.6	21.2	21.6	18.6
16	14.3	17.1	16.0	24.8	22.9	27.3	26.2	27.6	28.2	26.0	22.3	13.2
17	16.0	19.8	17.2	25.1	24.7	25.2	25.8	28.2	28.0	24.5	23.8	9.4
18	17.6	19.0	18.2	25.7	22.7	25.7	25.2	28.6	27.9	24.4	22.7	10.7
19	20.4	15.8	19.0	25.9	22.4	26.0	27.9	28.5	27.3	22.7	17.7	10.1
20	15.8	21.1	22.3	24.7	22.5	25.5	27.9	29.0	27.7	22.0	16.8	11.0
21	14.8	16.6	23.3	25.5	23.1	26.3	27.9	29.1	27.7	21.3	17.0	11.6
22	13.3	18.7	17.0	17.3	23.7	28.0	27.7	29.4	27.8	20.2	18.0	14.7
23	14.5	17.4	20.5	18.4	26.6	27.9	25.5	25.1	28.0	20.3	14.7	17.0
24	14.9	10.2	19.2	19.9	24.4	27.6	27.5	28.8	27.1	21.4	14.9	18.3
25	16.7	10.2	19.6	20.8	23.7	28.0	28.7	27.8	28.1	21.5	15.3	13.5
26	15.8	12.2	12.8	23.9	22.6	28.5	28.5	27.6	28.4	22.5	18.1	16.0
27	15.8	13.8	14.9	20.8	22.3	28.2	27.0	24.8	28.4	21.0	18.3	16.2
28	15.1	14.7	18.9	19.8	23.8	28.9	28.3	24.6	28.2	20.9	20.5	16.7
29	18.4		20.3	22.0	24.6	28.2	28.6	27.8	28.5	19.9	22.8	18.2
30	20.3		21.1	22.8	25.7	28.0	29.9	27.9	26.8	18.2	21.0	-
31	15.0		20.4		27.6		29.0	27.8		18.3		-
平均 Mean	17.0	15.2	17.8	22.0	24.6	27.7	27.5	28.0	27.6	23.7	20.1	15.4

表 **11(c)** 雙 魚 河 於 二 零 一 七 年 每 日 的 香 港 暑 熱 指 數 最 高 值

Table 11(c) **Daily Maximum Hong Kong Heat Index at Beas River in 2017**

日 DAY	一月 JAN	二月 FEB	三月 MAR	四月 APR	五月 MAY	六月 JUN	七月 JUL	八月 AUG	九月 SEP	十月 OCT	十一月 NOV	十二月 DEC
01	-	-	-	-	-	-	-	-	30.3	29.2	21.8	21.1
02	-	-	-	-	-	-	-	-	29.2	29.7	23.1	20.4
03	-	-	-	-	-	-	-	-	28.8	29.5	21.9	21.5
04	-	-	-	-	-	-	-	-	26.1	28.7	20.2	19.6
05	-	-	-	-	-	-	-	-	29.5	28.0	21.4	18.0
06	-	-	-	-	-	-	-	-	30.2	28.8	21.8	19.1
07	-	-	-	-	-	-	-	-	29.0	31.3	23.2	18.7
08	-	-	-	-	-	-	-	-	29.5	30.6	24.5	14.9
09	-	-	-	-	-	-	-	-	29.6	28.9	24.8	14.3
10	-	-	-	-	-	-	-	-	29.9	28.5	26.4	16.7
11	-	-	-	-	-	-	-	-	30.1	28.5	25.7	17.8
12	-	-	-	-	-	-	-	-	31.1	28.5	21.6	16.6
13	-	-	-	-	-	-	-	-	29.3	25.7	21.0	17.2
14	-	-	-	-	-	-	-	33.5	28.1	22.4	23.3	19.7
15	-	-	-	-	-	-	-	33.6	30.1	20.5	21.9	20.9
16	-	-	-	-	-	-	-	31.6	30.2	27.1	24.1	15.6
17	-	-	-	-	-	-	-	32.1	31.6	24.9	25.4	10.7
18	-	-	-	-	-	-	-	31.9	30.6	26.6	24.0	12.9
19	-	-	-	-	-	-	-	32.3	30.1	23.8	17.3	12.8
20	-	-	-	-	-	-	-	31.5	29.7	24.1	15.8	13.2
21	-	-	-	-	-	-	-	32.3	30.0	22.9	18.9	14.3
22	-	-	-	-	-	-	-	31.3	29.2	22.0	19.3	16.9
23	-	-	-	-	-	-	-	25.6	29.4	22.9	15.9	18.9
24	-	-	-	-	-	-	-	29.2	28.2	23.2	15.7	19.8
25	-	-	-	-	-	-	-	28.9	29.1	23.2	15.6	15.8
26	-	-	-	-	-	-	-	28.6	30.4	23.8	19.4	18.7
27	-	-	-	-	-	-	-	24.8	30.7	23.1	20.2	17.9
28	-	-	-	-	-	-	-	25.6	30.8	23.1	23.8	17.6
29	-		-	-	-	-	-	29.5	30.0	21.4	24.7	20.6
30	-		-	-	-	-	-	30.5	27.5	20.0	22.9	21.6
31	-		-		-		-	30.2		20.3		17.4
最高 Maximum	-	-	-	-	-	-	-	33.6	31.6	31.3	26.4	21.6

表 **11(d)** 雙魚河於二零一七年每日上午七時至下午六時的香港暑熱指數平均值

Table 11(d) **Daily Mean Hong Kong Heat Index between 7 a.m. and 6 p.m. at Beas River in 2017**

日 DAY	一月 JAN	二月 FEB	三月 MAR	四月 APR	五月 MAY	六月 JUN	七月 JUL	八月 AUG	九月 SEP	十月 OCT	十一月 NOV	十二月 DEC
01	-	-	-	-	-	-	-	-	27.3	26.7	19.3	18.1
02	-	-	-	-	-	-	-	-	27.4	27.9	20.3	17.2
03	-	-	-	-	-	-	-	-	26.9	27.7	19.1	18.0
04	-	-	-	-	-	-	-	-	24.7	26.2	17.9	16.9
05	-	-	-	-	-	-	-	-	26.9	25.8	18.5	15.3
06	-	-	-	-	-	-	-	-	27.6	26.8	19.3	16.1
07	-	-	-	-	-	-	-	-	26.4	28.3	20.4	16.1
08	-	-	-	-	-	-	-	-	27.3	27.5	21.7	12.4
09	-	-	-	-	-	-	-	-	27.1	26.7	22.4	11.0
10	-	-	-	-	-	-	-	-	27.1	26.9	23.4	13.6
11	-	-	-	-	-	-	-	-	28.3	27.3	22.9	14.1
12	-	-	-	-	-	-	-	-	27.8	26.7	20.5	14.0
13	-	-	-	-	-	-	-	-	26.9	23.1	20.4	15.8
14	-	-	-	-	-	-	-	31.1	25.4	20.4	21.7	17.5
15	-	-	-	-	-	-	-	30.9	27.2	18.7	21.1	17.7
16	-	-	-	-	-	-	-	29.1	28.1	23.9	21.8	11.8
17	-	-	-	-	-	-	-	29.5	28.6	22.4	23.0	8.3
18	-	-	-	-	-	-	-	29.4	27.6	23.7	21.7	9.4
19	-	-	-	-	-	-	-	29.9	27.5	21.6	16.1	9.0
20	-	-	-	-	-	-	-	29.6	27.4	21.0	14.5	9.9
21	-	-	-	-	-	-	-	29.5	27.5	20.7	15.4	10.3
22	-	-	-	-	-	-	-	28.8	26.9	19.2	16.7	13.3
23	-	-	-	-	-	-	-	24.7	27.4	19.9	13.0	16.6
24	-	-	-	-	-	-	-	27.6	26.5	20.8	13.2	16.6
25	-	-	-	-	-	-	-	26.9	27.1	20.9	14.1	12.4
26	-	-	-	-	-	-	-	27.0	28.3	21.6	16.5	15.4
27	-	-	-	-	-	-	-	24.1	28.7	20.4	17.1	15.7
28	-	-	-	-	-	-	-	24.2	28.4	20.5	20.4	16.0
29	-		-	-	-	-	-	27.3	27.7	19.2	22.1	17.5
30	-		-	-	-	-	-	27.8	25.9	17.6	21.2	18.1
31	-		-		-		-	27.9		17.3		14.2
平均 Mean	-	-	-	-	-	-	-	28.1	27.3	23.1	19.2	14.5

表 12 横瀾島於二零一七年每日的盛行風

Table 12 Daily Prevailing Wind at Waglan Island in 2017

日 DAY	一月 JAN		二月 FEB		三月 MAR		四月 APR		五月 MAY		六月 JUN		七月 JUL		八月 AUG		九月 SEP		十月 OCT		十一月 NOV		十二月 DEC	
01	060	34.2	060	23.9	020	11.3	010	24.1	090	11.2	240	37.6	210	18.6	230	30.7	290	10.3	090	28.5	060	26.4	360	27.0
02	070	17.6	080	43.0	010	25.5	090	30.8	130	8.1	240	36.1	210	25.8	230	15.5	270	10.5	090	21.6	060	19.7	360	23.5
03	070	26.1	070	31.4	080	32.8	080	34.0	130	12.2	240	30.5	200	22.8	070	6.2	270	24.7	090	18.8	360	30.2	010	15.2
04	070	27.7	060	22.2	050	23.4	080	31.4	150	12.8	210	22.9	040	15.3	240	11.2	240	38.8	080	35.7	060	35.9	360	18.4
05	040	14.3	020	11.0	040	15.9	050	22.0	170	5.1	160	21.3	080	25.3	160	7.1	180	12.3	070	38.8	070	32.2	010	23.3
06	040	20.0	070	38.5	080	17.3	050	17.7	100	10.1	150	19.4	130	24.9	240	19.1	190	7.2	070	36.4	060	28.3	070	28.2
07	060	20.8	070	47.2	080	37.8	140	6.8	090	28.5	150	14.6	200	23.9	240	24.6	360	6.8	070	39.7	360	22.4	070	24.6
08	030	6.8	060	29.7	070	28.5	050	6.8	090	19.4	120	15.4	170	20.4	240	33.1	180 *	6.8	070	36.8	080	25.0	360	39.4
09	070	23.3	010	39.9	070	35.2	190	12.0	310	6.1	120	20.6	190	19.1	240	35.4	160 *	9.9	070	53.3	070	40.8	080	18.9
10	070	36.6	010	27.7	050	24.3	200	27.8	090	7.0	150	16.1	190	14.6	230	30.5	190 *	11.0	070	38.9	070	27.1	010	12.4
11	070	37.8	010	22.8	060	31.7	210	17.0	080	15.1	130	10.8	130	12.5	220	23.2	360	8.0	070	31.9	070	37.4	070	28.6
12	070	28.0	060	20.8	050	27.0	020	26.3	120	11.8	080	53.5	110	12.1	230	24.7	050	7.8	080	24.8	070	44.1	070	36.3
13	010	22.9	060	30.3	040	11.9	040	22.7	300	6.2	240	32.0	100	14.9	230	22.5	070	33.3	360	34.8	070	35.9	070	48.6
14	050	29.7	060	35.3	080	31.0	080	17.5	140	10.8	210	19.8	100	21.1	240	23.5	070	36.0	350	51.5	070	28.5	070	37.7
15	020	29.3	060	28.3	080	44.5	040	12.2	160	17.6	230	31.3	090	26.8	240	17.7	070	15.2	360	65.7	060	30.8	070	32.5
16	070	35.5	040	16.3	070	30.9	070	12.5	010	21.9	230	40.3	100	32.8	250	9.4	260	15.3	070	42.3	060	29.0	360	43.5
17	070	37.3	030	10.5	060	34.3	220	15.8	080	14.9	230	19.7	080	32.1	220	6.3	270	9.8	060	44.7	050	13.1	360	39.4
18	060	24.2	050	19.1	060	29.1	250	23.4	080	36.0	250	16.2	120	25.6	130	6.5	090	14.5	360	25.2	360	19.6	360	32.7
19	060	12.8	060	30.0	050	28.5	250	19.5	070	36.3	260	11.7	090	17.0	030	7.6	090	16.2	350	33.5	060	41.5	360	38.6
20	010	26.9	030	12.8	060	16.4	170	17.4	070	31.5	240	14.0	080	25.0	250	13.6	090	15.0	360	34.4	360	29.3	360	36.3
21	020	20.1	060	35.5	070	19.5	180	25.2	080	38.4	230	28.6	080	29.7	260	19.2	080	13.3	360	33.3	010	23.0	070	37.5
22	020	18.8	040	18.5	080	34.2	010	26.1	090	34.0	210	22.4	080	20.0	020	14.9	080	24.2	350	24.7	350	26.4	050	31.8
23	070	33.0	020	18.8	050	16.4	070	23.7	100	15.9	180	19.5	010	26.0	160	59.7	080	30.3	360	22.5	360	34.1	040	17.4
24	070	43.0	010	28.0	050	28.4	070	32.4	350	15.3	190	23.0	090	19.9	110	23.6	100	39.8	070	29.1	360	28.5	360	22.7
25	070	30.7	010	22.4	020	23.1	080	25.2	360	18.9	240	25.6	100	15.0	060	18.6	120	26.3	070	32.3	010	21.8	360	29.1
26	080	27.4	360	21.7	010	31.6	050	12.7	040	17.8	230	28.1	080	10.8	060	28.3	120	9.8	070	15.2	010	13.8	070	33.8
27	060	18.8	070	33.6	060	30.1	010	26.9	080	23.9	230	24.8	080	28.6	160	62.0	200	6.0	360	10.0	050	29.3	070	37.1
28	060	30.4	060	31.3	060	27.6	090	17.7	090	27.7	240	18.3	060	23.2	140	17.1	130	7.6	360	18.5	050	28.1	060	29.4
29	050	28.2			060	27.8	160	9.6	080	31.4	230	9.5	270	17.8	020	11.8	090	21.1	360	31.9	050	26.4	070	21.9
30	040	22.8			050	22.5	120	7.3	080	18.5	150	7.9	300	24.3	240	9.9	080	34.7	360	30.7	070	34.6	050	23.6
31	070	34.3			010	23.9			220	12.0			250	38.8	350	6.7			070	31.2			360	27.4
平均 Mean	070	26.4	060	26.8	060	26.5	070	20.1	080	18.6	240	23.0	090	22.1	230	20.6	080	17.4	070	32.9	060	28.8	070	29.6
正常 Normal (1961-1990)	070	24.0	070	23.8	070	22.1	080	19.7	090	19.2	090	21.6	230	20.0	090	18.5	090	21.9	090	27.6	080	27.2	080	25.5
正常 Normal (1971-2000)	070	25.4	070	25.1	070	23.5	070	21.2	080	20.2	230	23.3	230	21.9	240	20.0	090	22.8	080	28.7	080	27.9	070	26.5
正常 Normal (1981-2010)	060	25.3	070	24.5	060	23.0	070	20.9	080	19.7	220	22.9	230	21.3	230	19.4	090	22.6	080	27.4	080	27.0	070	26.0

左邊的數字為風向(度)，右邊的數字為風速(公里/小時)

Figures to the left denote wind direction in degrees and figures to the right denote wind speed in kilometres per hour

* 風向資料以長洲氣象站錄得的數據替代。

* Wind directions were replaced by the data recorded at Cheung Chau.

表 13 二零一七年一月氣象要素的數值
Table 13 Monthly Values of Meteorological Elements in January 2017

觀測站 **Station**	風 **Wind** 盛行風向 Prevailing Direction (度 degrees)	風 **Wind** 平均風速 Mean Speed (公里/小時 km / hr)	氣溫 **Air Temperature** 平均最高 Mean Maximum (°C)	氣溫 **Air Temperature** 平均 Mean (°C)	氣溫 **Air Temperature** 平均最低 Mean Minimum (°C)	濕球溫度 **Wet-bulb Temperature** 平均 Mean (°C)	露點溫度 **Dew Point Temperature** 平均 Mean (°C)	相對濕度 **Relative Humidity** 平均 Mean (%)	氣壓 **Pressure** 平均 Mean (百帕斯卡 hPa)	雨量 **Rainfall** 總雨量 Total (毫米 mm)	雲量 **Cloud Amount** 平均 Mean (%)
天文台 HKO	100	9.8	20.6	18.5	17.0	16.3	14.7	79	1019.8	7.8	66
香港國際機場 HKA	100	15.3	22.1	19.2	17.0	15.8	13.6	71	1019.9	5.4	65
沙田 Sha Tin	030	6.1	21.2	18.0	15.4	15.6	13.7	77	1020.1	12.5	
流浮山 Lau Fau Shan	070	11.4	21.8	17.8	15.0	15.5	13.7	78	1019.9	5.5	
打鼓嶺 Ta Kwu Ling	080	5.8	22.2 (98)	17.7	14.2 (98)	15.3	13.5	78	1020.0	9.0 (98)	
青衣青柏樓 Ching Pak House			21.8	18.5	16.4	15.6	13.4	73		10.5	
大帽山 Tai Mo Shan	110	26.2	16.0	12.6	10.3	11.4	10.2	87	1021.9	16.5	
大老山 Tate's Cairn	100 (97)	23.3 (97)	17.1 (97)	14.0	11.9 (97)	13.0	12.2	90	1020.3	24.5 (97)	
黃麻角(赤柱) Bluff Head (Stanley)	080	14.3	21.0	17.8	16.1						
黃竹坑 Wong Chuk Hang	070	7.5	21.2 (82)	18.6 (82)	16.5 (82)	16.1 (82)	14.3 (82)	77 (82)			
橫瀾島 Waglan Island	070	26.4	20.2	17.7	16.4	16.0	14.7	83	1019.3	2.0	
青洲 Green Island	050 (88)	23.7 (88)								3.0 (88)	
將軍澳 Tseung Kwan O	060	6.4	21.3	17.9	15.7	15.9	14.4	81		16.5	
長洲 Cheung Chau	100	16.1	20.2	17.8	16.2	15.8	14.4	81	1019.4	5.0	
京士柏 King's Park	120 (99)	8.0 (99)	21.1 (99)	18.2 (99)	16.2 (99)	15.7 (99)	13.9 (99)	77 (99)	1019.8 (99)	10.0 (99)	
平洲 Ping Chau	080 (98)	2.9 (98)	22.0 (91)	18.4 (99)	15.8 (91)					4.0 (92)	
吉澳 Kat O			18.6 (62)	17.1 (64)	15.3 (62)					7.0 (62)	
大美督 Tai Mei Tuk	050	11.2	21.1 (99)	17.9	15.6 (99)					8.5 (99)	
沙螺灣 Sha Lo Wan	070 (90)	8.6 (90)	21.1	17.9	15.8	15.8	14.1	79	1020.0	10.0	
西貢 Sai Kung	020	9.3	19.8	17.8	15.9	16.0	14.6	82			
塔門 Tap Mun	120	8.9	21.8 (97)	18.4	15.6 (97)					10.0 (99)	
鯽魚湖 Tsak Yue Wu			21.3	16.8	13.3	15.0	13.7	83		14.0	
石崗 Shek Kong	080 (99)	6.4 (99)	22.2 (98)	18.3	15.2 (98)		14.0	77	1020.5	8.5 (98)	
彌勒山 Nei Lak Shan	080	23.6	-	-	-	-	-	-	-		
啟德 Kai Tak	110	11.7								0.0	
大埔 Tai Po			20.8	18.0	15.6	16.0	14.5	81	1020.0		
昂坪 Ngong Ping	070 (34)	17.9 (34)	17.4 (42)	15.3 (43)	12.9 (42)						
自動氣象浮標1號（香港國際機場西面） Automatic Weather Buoy No.1 (Hong Kong International Airport, West)	080	15.4	20.9	18.9	17.3		14.1	74	1020.1		
山頂 The Peak			18.2 (98)	15.6	13.8 (98)					11.5 (98)	
坪洲 Peng Chau	030 (90)	15.2	20.6	18.3	16.5	16.3	14.9	81	1019.6	5.0	
上水 Sheung Shui			22.4	17.8	14.9	15.6	13.9	79	1019.9	6.0	
中環碼頭 Central Pier	100 (99)	15.0 (99)									
濕地公園 Wetland Park	050	5.3	22.5	18.2	15.2	15.7 (97)	13.6 (97)	76 (97)	1019.9	8.0	
荃灣可觀 Tsuen Wan Ho Koon			21.3 (99)	17.3	14.8 (99)	15.3	13.7	80		8.5 (98)	
屯門兒童及青少年院 Tuen Mun Children and Juvenile Home			22.3	18.5	15.8		13.9	76		5.5	
香港公園 Hong Kong Park			21.1 (88)	18.2 (89)	16.3 (88)						
筲箕灣 Shau Kei Wan			20.3 (99)	17.8	16.1 (99)					13.0 (99)	
九龍城 Kowloon City			22.1	18.3	15.9						
滘西洲 Kau Sai Chau			20.8 (98)	17.2	14.8 (98)	15.5	14.1	83		9.5 (99)	
跑馬地 Happy Valley			21.9 (99)	18.8	16.6 (99)					14.0 (99)	
黃大仙 Wong Tai Sin			22.4 (98)	18.6 (99)	16.3 (98)						
赤柱 Stanley			20.0 (99)	18.0	16.6 (99)						
觀塘 Kwun Tong			21.1	18.2	16.3						
深水埗 Sham Shui Po			22.5 (99)	18.9	16.5 (99)					8.0 (99)	
新青衣站 New Tsing Yi Station			21.9 (99)	18.7	16.4 (99)	15.9	13.9	75			
嘉道理農場暨植物園 Kadoorie Farm and Botanic Garden			19.4 (98)	15.7	13.5 (98)					18.5 (99)	
荃灣城門谷 Tsuen Wan Shing Mun Valley			22.2 (99)	18.0	15.2 (99)	15.9	14.3	80			
南丫島 Lamma Island	090 (99)	11.3 (99)								2.5 (98)	
自動氣象浮標4號（香港國際機場東面） Automatic Weather Buoy No.4 (Hong Kong International Airport, East)	110	14.1	21.0	18.8	17.1		13.0	70	1019.9		
雙魚河 Beas River			22.1 (99)	17.6	13.9 (99)		14.0	81		6.5 (99)	
啓德跑道公園 Kai Tak Runway Park	100 (99)	13.2 (99)	20.7 (99)	18.6	17.0 (99)						
元朗公園 Yuen Long Park			22.8 (98)	18.3	15.1 (98)						
屯門政府合署 Tuen Mun Government Offices	020	6.9									
九龍天星碼頭 Star Ferry, Kowloon	100	11.8									
青衣蜆殼油庫 Shell Oil Depot	110	7.3									
大磨刀 Tai Mo To	120 (56)	14.2 (56)									
小蠔灣 Siu Ho Wan	100 (89)	9.7 (89)									
二東山 Yi Tung Shan	100 (90)	22.5 (90)									
沙洲 Sha Chau	110	15.7									
北角 North Point	090	14.9									
大澳 Tai O	040 (99)	13.7 (99)									
長洲泳灘 Cheung Chau Beach	070 (99)	17.0 (99)									
大埔滘 Tai Po Kau	100	9.0									

當計算數值的可用數據低於99.5%時，其百分率顯示於右旁的括號內。 - 表示無數據

The percentage of data available for computation, when less than 99.5, is given in brackets next to the monthly value. - means no data

表 13 (續)
Table 13 (cont'd)

二 零 一 七 年 二 月 氣 象 要 素 的 數 值
Monthly Values of Meteorological Elements in February 2017

觀測站 **Station**	風 **Wind** 盛行風向 Prevailing Direction (度 degrees)	風 **Wind** 平均風速 Mean Speed (公里/小時 km / hr)	氣溫 **Air Temperature** 平均最高 Mean Maximum (°C)	氣溫 **Air Temperature** 平均 Mean (°C)	氣溫 **Air Temperature** 平均最低 Mean Minimum (°C)	濕球溫度 **Wet-bulb Temperature** 平均 Mean (°C)	露點溫度 **Dew Point Temperature** 平均 Mean (°C)	相對濕度 **Relative Humidity** 平均 Mean (%)	氣壓 **Pressure** 平均 Mean (百帕斯卡 hPa)	雨量 **Rainfall** 總雨量 Total (毫米 mm)	雲量 **Cloud Amount** 平均 Mean (%)
天文台 HKO	100	10.6	20.0	17.0	14.9	14.4	12.2	75	1020.5	19.9	65
香港國際機場 HKA	100	18.0	21.2	17.5	14.8	13.8	10.8	66	1020.6	43.4	62
沙田 Sha Tin	100	7.0	20.3	16.4	13.4	13.5	10.8	71	1020.7	28.0	
流浮山 Lau Fau Shan	070	13.4	20.9 (99)	16.4	13.2 (99)	13.6	11.0	72	1020.6	31.5	
打鼓嶺 Ta Kwu Ling	080	8.0	20.9 (92)	16.2 (93)	12.5 (92)	13.4 (93)	10.8 (93)	73 (93)	1020.2 (93)	26.5 (92)	
青衣青柏樓 Ching Pak House			20.5	16.8	14.3	13.5	10.4	68		22.5	
大帽山 Tai Mo Shan	110	26.2	14.7	11.0	8.0	9.4	7.1	80	1022.5	49.0	
大老山 Tate's Cairn	100	26.2	16.4 (99)	12.3	9.6 (99)	10.8 (98)	9.1 (98)	83 (98)	1020.8	29.5	
黃麻角(赤柱) Bluff Head (Stanley)	080 (99)	14.3 (99)	19.8 (99)	16.2 (99)	13.9 (99)						
黃竹坑 Wong Chuk Hang	070	7.7	19.8	16.6	14.2	13.4	10.4	69			
橫瀾島 Waglan Island	060	26.8	18.6	16.0	14.2	14.0	12.2	79	1020.1	19.5	
青洲 Green Island	050 (91)	25.7 (91)								20.5 (93)	
將軍澳 Tseung Kwan O	060	6.7	19.8 (99)	16.0	13.4 (99)	13.7	11.5	76		20.0	
長洲 Cheung Chau	100	18.4	19.2	16.1	14.0	13.8	11.7	76	1020.1	19.0	
京士柏 King's Park	120	9.0	20.0	16.5	13.9	13.7	11.1	72	1020.5	21.9	
平洲 Ping Chau	080 (88)	3.2 (88)	20.6 (88)	17.2 (90)	14.2 (88)					25.5 (88)	
吉澳 Kat O			18.8 (45)	17.7 (46)	16.1 (45)					49.0 (45)	
大美督 Tai Mei Tuk	050	12.2	20.1	16.2	13.5					8.5	
沙螺灣 Sha Lo Wan	080 (80)	10.3 (80)	20.6	16.5	13.7	13.8	11.4	74	1020.6	39.0	
西貢 Sai Kung	020	10.2	18.5	16.0	13.8	13.9	12.0	78			
塔門 Tap Mun	130	10.8	20.4 (98)	16.7	13.8 (98)					28.0 (99)	
鯽魚湖 Tsak Yue Wu			19.8	14.9	11.1	12.9	10.9	79		24.5	
石崗 Shek Kong	090 (99)	7.8 (99)	21.6 (99)	16.9	13.2 (99)		11.2	72	1021.2	35.5 (99)	
彌勒山 Nei Lak Shan	080 (75)	25.3 (75)	-	-	-	-	-	-	-		
啟德 Kai Tak	110	12.6								11.0	
大埔 Tai Po			19.5	16.3	13.6	13.8	11.6	75	1020.8		
昂坪 Ngong Ping	060 (81)	22.0 (81)	16.7 (83)	13.0 (84)	10.4 (83)						
自動氣象浮標1號（香港國際機場西面） Automatic Weather Buoy No.1 (Hong Kong International Airport, West)	080 (99)	17.4 (99)	20.0 (99)	17.2 (99)	15.3 (99)		11.6 (99)	71 (99)	1020.7 (99)		
山頂 The Peak			17.2 (99)	14.0	11.7 (99)					22.0 (99)	
坪洲 Peng Chau	090 (88)	18.7 (88)	19.6 (88)	16.8 (88)	14.8 (88)	14.5 (88)	12.5 (88)	77 (88)	1019.8 (88)	18.5 (88)	
上水 Sheung Shui			21.2	16.3	13.0	13.6	11.1	74	1020.6	27.5	
中環碼頭 Central Pier	100 (99)	15.8 (99)									
濕地公園 Wetland Park	060	6.2	21.5	16.8	13.4	13.6	10.7	70	1020.5	31.5	
荃灣可觀 Tsuen Wan Ho Koon			20.0 (99)	15.7	12.7 (99)	13.1	10.6	74		21.0 (99)	
屯門兒童及青少年院 Tuen Mun Children and Juvenile Home			20.9	16.9	14.0		11.3	71		52.0	
香港公園 Hong Kong Park			20.1 (85)	16.8 (85)	14.5 (85)						
筲箕灣 Shau Kei Wan			19.0	16.1	14.0					17.5	
九龍城 Kowloon City			20.5	16.5	13.7						
滘西洲 Kau Sai Chau			19.6 (99)	15.5	12.7 (99)	13.3	11.3	78		22.5 (99)	
跑馬地 Happy Valley			20.8 (99)	17.1	14.5 (99)					15.5 (99)	
黃大仙 Wong Tai Sin			20.6 (98)	16.7 (99)	13.9 (98)						
赤柱 Stanley			18.8	16.3	14.5						
觀塘 Kwun Tong			19.9	16.5	14.2						
深水埗 Sham Shui Po			21.2 (99)	17.2	14.4 (99)					24.0 (99)	
新青衣站 New Tsing Yi Station			20.9 (99)	17.0	14.2 (99)	13.8	10.9	69			
嘉道理農場暨植物園 Kadoorie Farm and Botanic Garden			18.5	14.2	11.4					59.5	
荃灣城門谷 Tsuen Wan Shing Mun Valley			21.0 (93)	16.7 (94)	13.5 (93)	13.8 (94)	11.2 (94)	72 (94)			
南丫島 Lamma Island	090 (99)	14.0 (99)								23.0 (99)	
自動氣象浮標4號（香港國際機場東面） Automatic Weather Buoy No.4 (Hong Kong International Airport, East)	110	16.6	19.6	17.1	15.2		10.4	66	1020.5		
雙魚河 Beas River			21.0 (99)	16.2	12.2 (99)		11.5	76		29.0 (99)	
啓德跑道公園 Kai Tak Runway Park	100 (99)	14.2 (99)	19.2 (99)	16.8	14.9 (99)						
元朗公園 Yuen Long Park			21.8 (99)	16.9	13.1 (99)						
屯門政府合署 Tuen Mun Government Offices	020 (93)	7.5 (93)									
九龍天星碼頭 Star Ferry, Kowloon	100	12.1									
青衣蜆殼油庫 Shell Oil Depot	110	8.8									
大磨刀 Tai Mo To	110	16.5									
小蠔灣 Siu Ho Wan	100 (90)	12.4 (90)									
二東山 Yi Tung Shan	100 (91)	23.7 (91)									
沙洲 Sha Chau	110	18.7									
北角 North Point	090	15.9									
大澳 Tai O	120	17.2									
長洲泳灘 Cheung Chau Beach	070 (95)	18.1 (95)									
大埔滘 Tai Po Kau	100 (99)	11.0 (99)									

當計算數值的可用數據低於99.5%時，其百分率顯示於右旁的括號內。 - 表示無數據

The percentage of data available for computation, when less than 99.5, is given in brackets next to the monthly value. - means no data

表 13 (續)
Table 13 (cont'd)

二 零 一 七 年 三 月 氣 象 要 素 的 數 值
Monthly Values of Meteorological Elements in March 2017

觀測站 **Station**	風 **Wind** 盛行風向 Prevailing Direction 度 degrees	風 **Wind** 平均風速 Mean Speed 公里/小時 km / hr	氣溫 **Air Temperature** 平均最高 Mean Maximum °C	氣溫 **Air Temperature** 平均 Mean °C	氣溫 **Air Temperature** 平均最低 Mean Minimum °C	濕球溫度 **Wet-bulb Temperature** 平均 Mean °C	露點溫度 **Dew Point Temperature** 平均 Mean °C	相對濕度 **Relative Humidity** 平均 Mean %	氣壓 **Pressure** 平均 Mean 百帕斯卡 hPa	雨量 **Rainfall** 總雨量 Total 毫米 mm	雲量 **Cloud Amount** 平均 Mean %
天文台 HKO	100	11.8	21.7	19.3	17.3	17.2	15.7	81	1016.4	48.0	80
香港國際機場 HKA	090	20.2	23.5	20.3	17.7	17.2	15.2	74	1016.2	47.9	75
沙田 Sha Tin	100	7.2	21.7	19.1	16.7	16.7	14.9	78	1016.6	41.0	
流浮山 Lau Fau Shan	070	13.2	23.6	19.5	16.6	17.1	15.4	79	1016.2	59.0	
打鼓嶺 Ta Kwu Ling	080	8.6	22.5 (98)	19.1	16.3 (98)	16.7	14.9	79	1016.4	46.0 (98)	
青衣青柏樓 Ching Pak House			22.2 (98)	19.5 (98)	17.4 (98)	16.8 (98)	14.7 (98)	76 (98)		13.5 (98)	
大帽山 Tai Mo Shan	120	29.0	16.8	14.1	11.6	13.3	12.1	91	1018.3	109.0	
大老山 Tate's Cairn	100	28.5	17.8	15.0	12.6	14.1 (91)	13.3 (91)	91 (91)	1016.7	53.0	
黃麻角(赤柱) Bluff Head (Stanley)	070 (85)	17.7 (85)	21.2 (85)	18.1 (85)	16.0 (85)						
黃竹坑 Wong Chuk Hang	070	7.9	22.0	19.4	17.1	16.7	14.6	75			
橫瀾島 Waglan Island	060	26.5	20.7	18.2	16.5	16.6	15.4	85	1016.4	23.0	
青洲 Green Island	050 (99)	27.5 (99)								31.5 (98)	
將軍澳 Tseung Kwan O	010	6.3	21.0	18.3	16.2	16.5	15.0	83		57.5	
長洲 Cheung Chau	100	16.4	21.2	18.7	16.8	17.0	15.6	83	1016.0	30.0	
京士柏 King's Park	130 (93)	10.2 (93)	21.8 (93)	18.9 (93)	16.7 (93)	16.6 (93)	14.7 (93)	78 (93)	1016.4 (93)	32.0 (93)	
平洲 Ping Chau	080 (93)	3.0 (93)	22.2 (93)	19.1 (93)	17.0 (93)					29.0 (93)	
吉澳 Kat O			20.9 (42)	18.9 (43)	17.0 (42)					12.5 (42)	
大美督 Tai Mei Tuk	050	11.8	21.4 (99)	18.6	16.3 (99)					67.5	
沙螺灣 Sha Lo Wan	080 (82)	11.6 (82)	23.0	19.6	16.9	17.3	15.7	80	1016.2	48.0	
西貢 Sai Kung	180	7.6	20.4	18.5	16.6	16.8	15.5	84			
塔門 Tap Mun	130	8.4	22.1 (97)	19.1	16.6 (97)					53.5 (99)	
鯽魚湖 Tsak Yue Wu			21.4	18.0	15.2	16.4	15.2	86		42.0	
石崗 Shek Kong	090 (99)	8.0 (99)	23.9 (99)	20.0	16.9 (99)		15.7	78	1016.4	56.5 (99)	
彌勒山 Nei Lak Shan	130 (37)	35.2 (37)	20.5 (37)	16.8 (37)	14.1 (37)	16.0 (33)	15.5 (33)	95 (33)	-		
啟德 Kai Tak	110	12.9								42.0	
大埔 Tai Po			20.8	18.7	16.6	17.0	15.6	84	1016.6		
昂坪 Ngong Ping	110	27.9	19.2	16.4	14.1						
自動氣象浮標1號（香港國際機場西面）Automatic Weather Buoy No.1 (Hong Kong International Airport, West)	070	19.4	22.4	20.1	18.0		15.7	77	1016.2		
山頂 The Peak			19.9 (99)	17.0	14.5 (99)					46.0 (99)	
坪洲 Peng Chau	090 (99)	19.2 (99)	21.5 (99)	19.0 (99)	17.0 (99)	17.0 (99)	15.5 (99)	81 (99)	1016.1 (99)	27.5 (99)	
上水 Sheung Shui			22.5	19.1	16.3	17.0	15.3	80	1016.3	51.5	
中環碼頭 Central Pier	100	17.2									
濕地公園 Wetland Park	060	6.3	23.4	19.7	16.8	17.2	15.2	77	1016.2	56.0	
荃灣可觀 Tsuen Wan Ho Koon			22.1 (99)	18.8	16.3 (99)	16.8	15.2	81		45.5 (99)	
屯門兒童及青少年院 Tuen Mun Children and Juvenile Home			22.4	19.7	17.4		15.6	79		58.0	
香港公園 Hong Kong Park			21.7 (99)	19.1	16.9 (99)						
筲箕灣 Shau Kei Wan			20.4 (99)	18.2	16.3 (99)					38.5 (99)	
九龍城 Kowloon City			22.1	19.0	16.6						
滘西洲 Kau Sai Chau			21.0 (97)	18.0 (98)	15.8 (97)	16.3 (98)	14.9 (98)	84 (98)		40.5 (97)	
跑馬地 Happy Valley			22.7 (99)	19.6	17.2 (99)					40.0 (99)	
黃大仙 Wong Tai Sin			22.4 (98)	19.4	16.9 (98)						
赤柱 Stanley			20.9 (99)	18.6	16.8 (99)						
觀塘 Kwun Tong			21.6	18.9	16.6						
深水埗 Sham Shui Po			23.2 (99)	20.0	17.5 (99)					35.5 (99)	
新青衣站 New Tsing Yi Station			22.8 (99)	19.9	17.6 (99)	17.2	15.0	75			
嘉道理農場暨植物園 Kadoorie Farm and Botanic Garden			20.4 (99)	16.9	14.5 (99)					75.0 (99)	
荃灣城門谷 Tsuen Wan Shing Mun Valley			22.9 (99)	19.7	17.2 (99)	17.3	15.4	78			
南丫島 Lamma Island	090 (99)	12.7 (99)								38.5 (99)	
自動氣象浮標4號（香港國際機場東面）Automatic Weather Buoy No.4 (Hong Kong International Airport, East)	110	17.7	21.6	19.7	17.9		14.3	72	1016.2		
雙魚河 Beas River			22.6 (99)	19.1	16.1 (99)		15.9	83		49.0 (99)	
啓德跑道公園 Kai Tak Runway Park	130 (99)	14.6 (99)	20.9 (99)	19.0	17.3 (99)						
元朗公園 Yuen Long Park			23.8 (99)	20.0	16.9 (99)						
屯門政府合署 Tuen Mun Government Offices	020	7.5									
九龍天星碼頭 Star Ferry, Kowloon	100	13.1									
青衣蜆殼油庫 Shell Oil Depot	110	9.4									
大磨刀 Tai Mo To	110	17.6									
小蠔灣 Siu Ho Wan	100	12.5									
二東山 Yi Tung Shan	140 (74)	28.2 (74)									
沙洲 Sha Chau	110	19.6									
北角 North Point	090	16.5									
大澳 Tai O	130	19.6									
長洲泳灘 Cheung Chau Beach	070 (93)	15.7 (93)									
大埔滘 Tai Po Kau	100 (97)	10.6 (97)									

當計算數值的可用數據低於99.5%時，其百分率顯示於右旁的括號內。
The percentage of data available for computation, when less than 99.5, is given in brackets next to the monthly value.

- 表示無數據
- means no data

表 13 (續)
Table 13 (cont'd)

二 零 一 七 年 四 月 氣 象 要 素 的 數 值
Monthly Values of Meteorological Elements in April 2017

觀測站 **Station**	風 **Wind** 盛行風向 Prevailing Direction 度 degrees	平均風速 Mean Speed 公里/小時 km / hr	氣溫 **Air Temperature** 平均最高 Mean Maximum °C	平均 Mean °C	平均最低 Mean Minimum °C	濕球溫度 **Wet-bulb Temperature** 平均 Mean °C	露點溫度 **Dew Point Temperature** 平均 Mean °C	相對濕度 **Relative Humidity** 平均 Mean %	氣壓 **Pressure** 平均 Mean 百帕斯卡 hPa	雨量 **Rainfall** 總雨量 Total 毫米 mm	雲量 **Cloud Amount** 平均 Mean %
天文台 HKO	100	7.9	26.2	23.3	21.2	21.1	19.8	81	1013.2	58.8	69
香港國際機場 HKA	090	15.6	27.1	23.9	21.2	20.6	18.9	74	1013.1	103.8	67
沙田 Sha Tin	030	6.8	26.4	22.9	20.1	20.4	18.9	79	1013.3	76.5	
流浮山 Lau Fau Shan	070	12.4	26.7 (99)	22.7	19.7 (99)	20.4	19.1	81	1013.1	68.5 (99)	
打鼓嶺 Ta Kwu Ling	080	6.6	26.7 (99)	22.7 (99)	19.5 (99)	20.3 (99)	18.9 (99)	80 (99)	1013.1 (99)	111.5 (99)	
青衣青柏樓 Ching Pak House			25.9 (92)	23.2 (92)	21.1 (92)	20.9 (92)	19.6 (92)	81 (92)		61.0 (92)	
大帽山 Tai Mo Shan	120	24.4	19.7	17.1	14.9	16.2 (99)	15.4 (99)	91 (99)	1015.3	130.0	
大老山 Tate's Cairn	100	19.3	22.2	18.9	16.7	18.1	17.5	92	1013.6	69.5	
黃麻角(赤柱) Bluff Head (Stanley)	-	-	-	-	-						
黃竹坑 Wong Chuk Hang	070 (99)	6.0 (99)	25.0 (99)	22.5	20.2 (99)	20.2	18.8	81			
橫瀾島 Waglan Island	070	20.1	25.5	22.4	20.4	20.6	19.5	85	1013.1	70.0	
青洲 Green Island	050	20.3								55.5	
將軍澳 Tseung Kwan O	060	5.4	25.9 (99)	22.4	19.7 (99)	20.5	19.4	84		69.0 (99)	
長洲 Cheung Chau	110	15.2	25.2 (99)	22.1	20.1 (99)	20.7	19.8	87	1012.9	76.0 (99)	
京士柏 King's Park	130	7.4	26.1	22.9	20.6	20.6	19.2	80	1013.2	75.8	
平洲 Ping Chau	150 (60)	3.1 (60)	27.1 (60)	23.9 (61)	20.8 (60)					21.0 (60)	
吉澳 Kat O			24.2 (54)	21.8 (55)	20.5 (54)					25.5 (54)	
大美督 Tai Mei Tuk	050	9.6	26.1 (99)	22.6	20.0 (99)					116.0 (99)	
沙螺灣 Sha Lo Wan	220 (60)	10.0 (60)	26.5	22.8	20.0	20.5	19.2	81	1013.2	110.0	
西貢 Sai Kung	180	7.1	25.3	22.5	20.3	20.9	19.9	86			
塔門 Tap Mun	130 (99)	6.1 (99)	25.9 (99)	22.5	19.8 (99)					59.5 (99)	
鯽魚湖 Tsak Yue Wu			25.7	21.5	17.9	20.1	19.2	88		87.0	
石崗 Shek Kong	080	4.3	27.3	23.2	19.9		19.5	81	1013.0	73.5	
彌勒山 Nei Lak Shan	200	26.1	22.1 (97)	18.9 (97)	16.2 (97)	18.2 (89)	17.8 (89)	94 (89)	1013.9 (97)		
啟德 Kai Tak	130	9.9								44.5 (99)	
大埔 Tai Po			25.5 (99)	22.5	20.1 (99)	20.7	19.7	85	1013.0		
昂坪 Ngong Ping	220 (99)	24.1 (99)	21.9	19.1	17.0						
自動氣象浮標1號（香港國際機場西面）Automatic Weather Buoy No.1 (Hong Kong International Airport, West)	080 (99)	15.1 (99)	25.8 (98)	23.5 (98)	21.2 (98)		19.2 (98)	77 (98)	1013.0 (98)		
山頂 The Peak			23.3	20.3	18.3					103.0	
坪洲 Peng Chau	090	11.4	26.0	22.7	20.5	20.9	19.8	84	1013.0	60.0	
上水 Sheung Shui			26.7	22.7	19.5	20.5	19.2	82	1012.9	109.0	
中環碼頭 Central Pier	090 (99)	12.1 (99)									
濕地公園 Wetland Park	160	5.6	26.9	23.1	20.0	20.5	19.0	79	1013.0	84.5	
荃灣可觀 Tsuen Wan Ho Koon			25.2 (99)	21.8 (99)	19.3 (99)	20.1 (99)	19.0 (99)	85 (99)		78.5 (99)	
屯門兒童及青少年院 Tuen Mun Children and Juvenile Home			26.4	23.1	20.5		19.5	81		100.5	
香港公園 Hong Kong Park			26.1 (99)	23.0	20.7 (99)						
筲箕灣 Shau Kei Wan			25.2 (99)	22.4	20.2 (99)					65.0 (99)	
九龍城 Kowloon City			26.2	22.9	20.4						
滘西洲 Kau Sai Chau			25.7 (97)	22.1 (97)	19.3 (97)	20.3 (97)	19.3 (97)	85 (97)		78.5 (97)	
跑馬地 Happy Valley			26.6 (99)	23.4	20.8 (99)					72.5 (99)	
黃大仙 Wong Tai Sin			26.4	23.1	20.6						
赤柱 Stanley			25.0 (99)	22.4	20.6 (99)						
觀塘 Kwun Tong			26.1	23.0	20.7						
深水埗 Sham Shui Po			26.9	23.4	20.9					75.5	
新青衣站 New Tsing Yi Station			26.4 (99)	23.2	20.6 (99)	20.7	19.2	79			
嘉道理農場暨植物園 Kadoorie Farm and Botanic Garden			24.2 (99)	20.6 (99)	18.1 (99)					85.0 (99)	
荃灣城門谷 Tsuen Wan Shing Mun Valley			26.2 (99)	22.8	20.0 (99)	20.7	19.4	82			
南丫島 Lamma Island	100.0	10.2								73.5	
自動氣象浮標4號（香港國際機場東面）Automatic Weather Buoy No.4 (Hong Kong International Airport, East)	110	13.5	25.9	23.4	21.4		18.0	72	1013.1		
雙魚河 Beas River			26.8	22.6	19.0		19.6	85		103.0	
啓德跑道公園 Kai Tak Runway Park	130	11.2	25.4	23.0	21.0						
元朗公園 Yuen Long Park			27.3	23.2	19.9						
屯門政府合署 Tuen Mun Government Offices	160 (99)	8.3 (99)									
九龍天星碼頭 Star Ferry, Kowloon	100	9.3									
青衣蜆殼油庫 Shell Oil Depot	120	7.9									
大磨刀 Tai Mo To	110	13.8									
小蠔灣 Siu Ho Wan	150	10.4									
二東山 Yi Tung Shan	150 (95)	25.5 (95)									
沙洲 Sha Chau	100	15.7									
北角 North Point	090	11.5									
大澳 Tai O	130 (99)	20.0 (99)									
長洲泳灘 Cheung Chau Beach	080 (99)	12.7 (99)									
大埔滘 Tai Po Kau	110 (98)	7.9 (98)									

當計算數值的可用數據低於99.5%時，其百分率顯示於右旁的括號內。 - 表示無數據

The percentage of data available for computation, when less than 99.5, is given in brackets next to the monthly value. - means no data

表 13 (續)
Table 13 (cont'd)

二 零 一 七 年 五 月 氣 象 要 素 的 數 值
Monthly Values of Meteorological Elements in May 2017

觀測站 **Station**	風 **Wind** 盛行風向 Prevailing Direction 度 degrees	平均風速 Mean Speed 公里/小時 km / hr	氣溫 **Air Temperature** 平均最高 Mean Maximum °C	平均 Mean °C	平均最低 Mean Minimum °C	濕球溫度 **Wet-bulb Temperature** 平均 Mean °C	露點溫度 **Dew Point Temperature** 平均 Mean °C	相對濕度 **Relative Humidity** 平均 Mean %	氣壓 **Pressure** 平均 Mean 百帕斯卡 hPa	雨量 **Rainfall** 總雨量 Total 毫米 mm	雲量 **Cloud Amount** 平均 Mean %
天文台 HKO	100	9.1	28.6	26.0	24.2	23.6	22.5	82	1010.5	399.3	77
香港國際機場 HKA	100	14.9	29.7	26.8	24.5	23.2	21.7	75	1010.4	299.6	76
沙田 Sha Tin	030	5.5	28.8	25.8	23.4	23.2	22.0	80	1010.7	315.5	
流浮山 Lau Fau Shan	070	12.1	29.3	25.7	23.0	23.2	22.0	81	1010.4	186.5	
打鼓嶺 Ta Kwu Ling	080	6.1	29.5 (99)	25.6	22.7 (99)	23.2	22.0	82	1010.4	190.5 (99)	
青衣青柏樓 Ching Pak House			28.9	26.0	23.9	23.0	21.5	77		525.0	
大帽山 Tai Mo Shan	110	23.8	22.0	19.4	17.6	18.6	18.0	93	1012.8	321.0	
大老山 Tate's Cairn	100 (92)	19.4 (92)	25.0 (93)	21.7 (93)	19.7 (93)	20.7 (93)	20.2 (93)	92 (93)	1011.3 (93)	199.0 (92)	
黃麻角(赤柱) Bluff Head (Stanley)	080 (65)	12.2 (65)	27.5 (65)	24.9 (65)	23.3 (65)						
黃竹坑 Wong Chuk Hang	120	6.6	27.7	25.3	23.2	23.4	22.6	86			
橫瀾島 Waglan Island	080	18.6	28.1	25.3	23.5	23.6	22.8	87	1010.4	126.5	
青洲 Green Island	050 (99)	18.7 (99)								370.5 (99)	
將軍澳 Tseung Kwan O	020	5.1	28.4	25.2	22.9	23.3	22.4	86		371.0	
長洲 Cheung Chau	110	15.6	27.4	25.0	23.4	23.6	22.9	89	1010.3	212.5	
京士柏 King's Park	130	7.8	28.4	25.7	23.7	23.2	22.0	81	1010.6	446.3	
平洲 Ping Chau	080	2.6	28.7	25.5	23.3					52.5 (70)	
吉澳 Kat O			27.4 (92)	25.4 (94)	23.5 (92)					196.5 (92)	
大美督 Tai Mei Tuk	050	9.4	28.4	25.3	23.1					242.0	
沙螺灣 Sha Lo Wan	100 (35)	9.5 (35)	28.8	25.6	23.2	23.2	22.0	81	1010.5	256.5	
西貢 Sai Kung	080	7.5	28.0	25.6	23.6	23.8	23.0	86			
塔門 Tap Mun	120	6.6	27.9	25.4	23.2					268.5	
鯽魚湖 Tsak Yue Wu			28.4	24.6	21.5	23.2	22.5	89		364.0	
石崗 Shek Kong	080 (85)	5.1 (85)	29.7	26.0	23.1		22.4	82	1010.2	251.5	
彌勒山 Nei Lak Shan	080	23.8	24.5	21.2	19.1	20.6	20.2	94	1011.5		
啟德 Kai Tak	110	10.5								345.5	
大埔 Tai Po			27.6	25.2	23.1	23.5	22.7	87	1010.3		
昂坪 Ngong Ping	070	21.0	24.5	21.8	19.9						
自動氣象浮標1號（香港國際機場西面）Automatic Weather Buoy No.1 (Hong Kong International Airport, West)	070 (99)	13.2 (99)	28.5 (96)	26.3 (99)	24.4 (96)		21.9 (99)	77 (99)	1010.3 (99)		
山頂 The Peak			25.9	23.1	21.2					291.5	
坪洲 Peng Chau	090	11.9	28.7	25.8	23.8	23.8	22.9	85	1010.2	246.5	
上水 Sheung Shui			29.2	25.5	22.7	23.3	22.2	83	1010.1	209.0	
中環碼頭 Central Pier	090	13.7									
濕地公園 Wetland Park	070	5.3	29.6	25.9	23.2	23.5	22.2	81	1010.2	112.0 (89)	
荃灣可觀 Tsuen Wan Ho Koon			27.9	24.7	22.4	22.8	21.8	84		382.5	
屯門兒童及青少年院 Tuen Mun Children and Juvenile Home			29.4	26.1	23.6		22.3	81		265.0	
香港公園 Hong Kong Park			28.6	25.7	23.6						
筲箕灣 Shau Kei Wan			27.6	25.2	23.3					358.5	
九龍城 Kowloon City			28.8	25.6	23.5						
滘西洲 Kau Sai Chau			28.2 (99)	24.8	22.6 (99)	23.2	22.3	87		323.0 (99)	
跑馬地 Happy Valley			29.4	26.3	23.9					299.0	
黃大仙 Wong Tai Sin			28.8 (99)	25.7	23.5 (99)						
赤柱 Stanley			27.7	25.4	23.7						
觀塘 Kwun Tong			28.5	25.8	23.9						
深水埗 Sham Shui Po			29.4	26.3	24.0					460.5 (95)	
新青衣站 New Tsing Yi Station			29.1	26.2	23.7	23.3	21.9	78			
嘉道理農場暨植物園 Kadoorie Farm and Botanic Garden			26.8 (98)	23.4 (98)	21.2 (98)					280.0 (98)	
荃灣城門谷 Tsuen Wan Shing Mun Valley			28.7	25.6	23.1	23.5	22.5	83			
南丫島 Lamma Island	100 (99)	11.4 (99)								240.0 (99)	
自動氣象浮標4號（香港國際機場東面）Automatic Weather Buoy No.4 (Hong Kong International Airport, East)	120	13.8	28.7	26.4	24.6		21.0	73	1010.4		
雙魚河 Beas River			29.3	25.5	22.4		22.5	85		208.5	
啓德跑道公園 Kai Tak Runway Park	120	11.7	27.9	25.8	24.1						
元朗公園 Yuen Long Park			29.8	26.0	23.2						
屯門政府合署 Tuen Mun Government Offices	150	7.8									
九龍天星碼頭 Star Ferry, Kowloon	090	10.4									
青衣蜆殼油庫 Shell Oil Depot	110	8.2									
大磨刀 Tai Mo To	110	14.1									
小蠔灣 Siu Ho Wan	170 (99)	10.5 (99)									
二東山 Yi Tung Shan	170 (93)	23.8 (93)									
沙洲 Sha Chau	110	14.5									
北角 North Point	090 (99)	12.6 (99)									
大澳 Tai O	130 (99)	18.0 (99)									
長洲泳灘 Cheung Chau Beach	080 (99)	14.8 (99)									
大埔滘 Tai Po Kau	100 (99)	9.0 (99)									

當計算數值的可用數據低於99.5%時，其百分率顯示於右旁的括號內。
The percentage of data available for computation, when less than 99.5, is given in brackets next to the monthly value.

表 13 (續)
Table 13 (cont'd)

二 零 一 七 年 六 月 氣 象 要 素 的 數 值
Monthly Values of Meteorological Elements in June 2017

觀測站 **Station**	風 **Wind** 盛行風向 Prevailing Direction 度 degrees	風 **Wind** 平均風速 Mean Speed 公里/小時 km / hr	氣溫 **Air Temperature** 平均最高 Mean Maximum °C	氣溫 **Air Temperature** 平均 Mean °C	氣溫 **Air Temperature** 平均最低 Mean Minimum °C	濕球溫度 **Wet-bulb Temperature** 平均 Mean °C	露點溫度 **Dew Point Temperature** 平均 Mean °C	相對濕度 **Relative Humidity** 平均 Mean %	氣壓 **Pressure** 平均 Mean 百帕斯卡 hPa	雨量 **Rainfall** 總雨量 Total 毫米 mm	雲量 **Cloud Amount** 平均 Mean %
天文台 HKO	260	8.9	31.3	28.8	27.2	26.5	25.6	83	1006.7	656.0	78
香港國際機場 HKA	220	18.3	32.6	29.8	27.6	26.2	24.9	75	1006.5	282.7	77
沙田 Sha Tin	220	9.2	31.6	29.0	26.8	26.4	25.4	82	1006.8	631.0	
流浮山 Lau Fau Shan	140	15.7	32.0	28.5	26.3	26.2	25.2	83	1006.5	399.5	
打鼓嶺 Ta Kwu Ling	190	5.8	32.2	28.5	25.6	26.2	25.2	84	1006.5	448.0	
青衣青柏樓 Ching Pak House			30.1	28.3	26.7	26.2	25.4	85		507.5	
大帽山 Tai Mo Shan	220	32.1	23.8	22.1	20.7	22.0	21.9	99	1008.8	19.5 (40)	
大老山 Tate's Cairn	190 (99)	20.1 (99)	27.2 (99)	24.6 (99)	23.1 (99)	24.1 (99)	23.9 (99)	96 (99)	1007.2 (99)	677.5 (99)	
黃麻角(赤柱) Bluff Head (Stanley)	280	10.5	31.0	28.0	26.0						
黃竹坑 Wong Chuk Hang	120 (62)	7.1 (62)	30.1 (58)	28.4 (58)	26.7 (58)	27.3 (58)	26.9 (58)	92 (58)			
橫瀾島 Waglan Island	240	23.0	31.9 (99)	28.5 (99)	26.4 (99)	27.0 (99)	26.4 (99)	89 (99)	1006.5	339.0 (98)	
青洲 Green Island	200	21.4								493.0	
將軍澳 Tseung Kwan O	190	5.5	31.4	28.4	26.4	26.4	25.6	85		687.0	
長洲 Cheung Chau	200	18.0	30.5	27.8	26.1	26.9	26.5	93	1006.6	463.0	
京士柏 King's Park	360 (98)	7.6	31.1	28.7	26.9	26.4	25.5	84	1006.7	642.5	
平洲 Ping Chau	140	3.7	30.9	28.3	26.5					586.0	
吉澳 Kat O			29.5 (63)	27.6 (68)	25.7 (63)					369.5 (88)	
大美督 Tai Mei Tuk	240	11.2	31.1	28.2	26.2					710.0	
沙螺灣 Sha Lo Wan	220 (59)	13.3 (59)	31.6	28.5	26.2	26.8	26.1	88	1006.6	305.0	
西貢 Sai Kung	190	9.3	31.4	28.8	26.9	27.0 (96)	26.3 (96)	87 (96)			
塔門 Tap Mun	130	6.4	31.4 (99)	28.4	26.1 (99)					556.0 (99)	
鯽魚湖 Tsak Yue Wu			31.1 (87)	27.6 (87)	24.9 (87)	26.6 (87)	26.2 (87)	93 (87)		550.5 (87)	
石崗 Shek Kong	190 (66)	3.0 (66)	32.2	29.0	26.5		26.1	85	1006.4	478.5	
彌勒山 Nei Lak Shan	210	35.6	26.0	23.7	22.1	23.5	23.4	98	1007.7		
啟德 Kai Tak	120	10.3								581.5	
大埔 Tai Po			30.8	28.2	26.2	26.5	25.8	87	1006.4		
昂坪 Ngong Ping	230 (68)	33.9 (99)	25.6	24.1	22.9						
自動氣象浮標1號（香港國際機場西面）Automatic Weather Buoy No.1 (Hong Kong International Airport, West)	200 (8)	30.6 (8)	29.8 (8)	28.9 (8)	28.2 (8)		26.7 (8)	88 (8)	1002.5 (8)		
山頂 The Peak			27.8 (99)	25.7	24.2 (99)					706.5 (99)	
坪洲 Peng Chau	210	10.0	31.4	28.6	26.8	26.9	26.3	88	1006.4	386.5	
上水 Sheung Shui			31.9	28.4	25.8	26.2	25.4	85	1006.2	461.0	
中環碼頭 Central Pier	110 (91)	11.6 (91)									
濕地公園 Wetland Park	150	7.0	31.9	28.9	26.5	26.3 (87)	25.3 (87)	82 (87)	1006.3	381.5	
荃灣可觀 Tsuen Wan Ho Koon			29.5	27.3	25.7	25.9	25.4	90		555.5	
屯門兒童及青少年院 Tuen Mun Children and Juvenile Home			31.7	28.8	26.8		25.9	85		396.0	
香港公園 Hong Kong Park			30.9 (99)	28.4	26.6 (99)						
筲箕灣 Shau Kei Wan			30.8	28.3	26.5					667.0	
九龍城 Kowloon City			31.2	28.5	26.6						
滘西洲 Kau Sai Chau			31.1	28.1	26.0	26.2	25.5	86		676.5	
跑馬地 Happy Valley			31.5	29.0	27.1					646.5	
黃大仙 Wong Tai Sin			31.1	28.5	26.6						
赤柱 Stanley			30.5	28.3	26.6						
觀塘 Kwun Tong			31.0	28.6	26.8						
深水埗 Sham Shui Po			31.4	28.8	26.9					565.0	
新青衣站 New Tsing Yi Station			31.1	28.7	26.7	26.6	25.8	85			
嘉道理農場暨植物園 Kadoorie Farm and Botanic Garden			29.3	26.5	24.6					490.0	
荃灣城門谷 Tsuen Wan Shing Mun Valley			30.7	28.2	26.3	26.8	26.3	89			
南丫島 Lamma Island	220	11.6								556.5	
自動氣象浮標4號（香港國際機場東面）Automatic Weather Buoy No.4 (Hong Kong International Airport, East)	210	14.8	31.4	29.6	27.5		23.8	71	1006.6		
雙魚河 Beas River			32.4	28.5	25.4		25.7 (94)	86 (94)		459.5	
啓德跑道公園 Kai Tak Runway Park	130	12.0	31.0	28.8	27.0						
元朗公園 Yuen Long Park			32.0	28.7	26.3						
屯門政府合署 Tuen Mun Government Offices	150	10.1									
九龍天星碼頭 Star Ferry, Kowloon	100	11.8									
青衣蜆殼油庫 Shell Oil Depot	130	10.2									
大磨刀 Tai Mo To	230	14.6									
小蠔灣 Siu Ho Wan	160	11.7									
二東山 Yi Tung Shan	210 (96)	29.7 (96)									
沙洲 Sha Chau	200	18.7									
北角 North Point	260	10.7									
大澳 Tai O	190 (53)	25.0 (53)									
長洲泳灘 Cheung Chau Beach	220	13.8									
大埔滘 Tai Po Kau	140 (98)	8.1 (98)									

當計算數值的可用數據低於99.5%時，其百分率顯示於右旁的括號內。
The percentage of data available for computation, when less than 99.5, is given in brackets next to the monthly value.

表 13 (續)
Table 13 (cont'd)

二 零 一 七 年 七 月 氣 象 要 素 的 數 值
Monthly Values of Meteorological Elements in July 2017

觀測站 **Station**	風 **Wind** 盛行風向 Prevailing Direction 度 degrees	平均風速 Mean Speed 公里/小時 km / hr	氣溫 **Air Temperature** 平均最高 Mean Maximum °C	平均 Mean °C	平均最低 Mean Minimum °C	濕球溫度 **Wet-bulb Temperature** 平均 Mean °C	露點溫度 **Dew Point Temperature** 平均 Mean °C	相對濕度 **Relative Humidity** 平均 Mean %	氣壓 **Pressure** 平均 Mean 百帕斯卡 hPa	雨量 **Rainfall** 總雨量 Total 毫米 mm	雲量 **Cloud Amount** 平均 Mean %
天文台 HKO	100	11.4	31.4	28.7	26.9	26.4	25.5	83	1006.8	570.0	79
香港國際機場 HKA	110	16.2	33.1	29.8	27.2	26.1	24.8	75	1006.6	295.7	76
沙田 Sha Tin	090	6.3	32.1	29.0	26.4	26.3	25.2	81	1007.0	642.0	
流浮山 Lau Fau Shan	070	12.1	31.8	28.1	25.6	26.0 (98)	25.2 (98)	86 (98)	1006.6	409.5	
打鼓嶺 Ta Kwu Ling	070	6.0	32.4	28.4	25.6	26.1	25.2	84	1006.8	574.5	
青衣青柏樓 Ching Pak House			31.5	28.7	26.5	26.7	25.9	86		566.5	
大帽山 Tai Mo Shan	120	31.4	24.1	22.1	20.5	21.7	21.5	97	1009.0	660.0 (91)	
大老山 Tate's Cairn	110	20.7	27.5	24.7	22.9	23.9	23.6	94	1007.5	647.5	
黃麻角(赤柱) Bluff Head (Stanley)	080 (99)	13.5 (99)	31.0	27.8	25.6						
黃竹坑 Wong Chuk Hang	070 (95)	6.7 (95)	31.4 (96)	28.8 (97)	26.6 (96)	27.5 (97)	27.0 (97)	90 (97)			
橫瀾島 Waglan Island	090	22.1	31.0	28.0	25.9	27.0	26.7	93	1006.7	310.0 (87)	
青洲 Green Island	050	20.4								544.5	
將軍澳 Tseung Kwan O	190	5.5	31.4	28.2	25.9	26.4	25.6	86		633.5	
長洲 Cheung Chau	110	18.3	30.0	27.5	25.7	26.4	25.9	91	1006.6	396.0	
京士柏 King's Park	130	8.3	31.4	28.6	26.6	26.2	25.2	83	1006.8	574.5	
平洲 Ping Chau	080 (99)	3.1 (99)	31.3 (99)	28.3 (99)	26.1 (99)					572.5 (99)	
吉澳 Kat O			29.7 (27)	27.5 (41)	26.4 (27)					449.0 (47)	
大美督 Tai Mei Tuk	050	12.3	31.4	28.2	26.0					893.0	
沙螺灣 Sha Lo Wan	090 (56)	10.4 (56)	31.5	28.2	25.8	25.8	24.9	83	1006.8	311.0	
西貢 Sai Kung	080	9.5	31.7	28.9	26.6	26.9	26.1	85			
塔門 Tap Mun	120	5.3	31.8 (97)	28.7 (99)	26.2 (97)					573.5 (98)	
鯉魚湖 Tsak Yue Wu			31.6	27.4	24.4	26.4	26.0	93		630.0	
石崗 Shek Kong	080	5.2	32.3	28.8	26.0		25.4	83	1006.5	519.0	
彌勒山 Nei Lak Shan	110	34.0	26.8 (99)	23.7	21.8 (99)	23.2	23.0	96	1007.8		
啟德 Kai Tak	100	11.3								550.5 (94)	
大埔 Tai Po			30.6	28.1	26.0	26.4	25.7	87	1006.9		
昂坪 Ngong Ping	090 (88)	29.1 (99)	26.6	24.4	22.7						
自動氣象浮標1號（香港國際機場西面）Automatic Weather Buoy No.1 (Hong Kong International Airport, West)	060 (40)	13.5 (40)	31.6 (40)	29.0 (40)	25.8 (40)		25.4 (40)	81 (40)	1004.4 (40)		
山頂 The Peak			28.7 (97)	25.9 (98)	24.1 (97)					656.5	
坪洲 Peng Chau	090	11.0	31.6	28.5	26.3	26.6	25.9	86	1006.5	439.0	
上水 Sheung Shui			32.0	28.1	25.5	26.1	25.3	86	1006.5	562.5	
中環碼頭 Central Pier	100	13.6									
濕地公園 Wetland Park	150	5.6	32.4	28.6	25.9	26.3	25.4	84	1006.5	440.0	
荃灣可觀 Tsuen Wan Ho Koon			30.1 (99)	27.2	25.2 (99)	25.6	24.9	88		646.0 (99)	
屯門兒童及青少年院 Tuen Mun Children and Juvenile Home			31.8	28.6	26.2		25.5	84		470.0	
香港公園 Hong Kong Park			31.4	28.3	26.2						
筲箕灣 Shau Kei Wan			31.1 (98)	28.3 (99)	26.2 (98)					577.5 (98)	
九龍城 Kowloon City			31.6	28.6	26.4						
滘西洲 Kau Sai Chau			31.5 (92)	28.2 (92)	25.6 (92)	26.2 (92)	25.4 (92)	85 (92)		477.5 (92)	
跑馬地 Happy Valley			32.5	29.2	26.9					623.0	
黃大仙 Wong Tai Sin			31.8	28.6	26.2						
赤柱 Stanley			31.4 (99)	28.6	26.4 (99)						
觀塘 Kwun Tong			31.3	28.6	26.7						
深水埗 Sham Shui Po			32.2	28.9	26.5					673.0	
新青衣站 New Tsing Yi Station			32.2	28.9	26.2	26.2	25.1	81			
嘉道理農場暨植物園 Kadoorie Farm and Botanic Garden			29.2	26.2	24.3					601.5	
荃灣城門谷 Tsuen Wan Shing Mun Valley			31.3	28.2	25.8	26.3 (98)	25.6 (98)	87 (98)			
南丫島 Lamma Island	100	11.9								541.0	
自動氣象浮標4號（香港國際機場東面）Automatic Weather Buoy No.4 (Hong Kong International Airport, East)	110	14.3	31.5	29.4	27.2		23.8	72	1006.7		
雙魚河 Beas River			32.2 (96)	28.3 (96)	25.3 (96)		25.1 (51)	83 (51)		563.0	
啓德跑道公園 Kai Tak Runway Park	110	13.4	31.3	28.9	26.9						
元朗公園 Yuen Long Park			32.3	28.5	25.7						
屯門政府合署 Tuen Mun Government Offices	150	8.6									
九龍天星碼頭 Star Ferry, Kowloon	090	11.7									
青衣蜆殼油庫 Shell Oil Depot	110	9.0									
大磨刀 Tai Mo To	120	15.1									
小蠔灣 Siu Ho Wan	100	10.9									
二東山 Yi Tung Shan	140 (95)	34.2 (95)									
沙洲 Sha Chau	110	15.4									
北角 North Point	090	12.6									
大澳 Tai O	-	-									
長洲泳灘 Cheung Chau Beach	080 (99)	15.6 (99)									
大埔滘 Tai Po Kau	090 (96)	9.9 (96)									
塔門東 Tap Mun East	090 (99)	15.3 (99)									

當計算數值的可用數據低於99.5%時，其百分率顯示於右旁的括號內。
The percentage of data available for computation, when less than 99.5, is given in brackets next to the monthly value.
- 表示無數據
- means no data

*塔門東自動測風站於二零一七年七月六日開始運作，並於同日起取代塔門自動氣象站的風速表。
*The automatic wind station at Tap Mun East started operation on 6 July 2017, and replaced the anemometer of automatic weather station at Tap Mun on the same day

表 13 (續)
Table 13 (cont'd)

二 零 一 七 年 八 月 氣 象 要 素 的 數 值
Monthly Values of Meteorological Elements in August 2017

觀測站 **Station**	風 **Wind** 盛行風向 Prevailing Direction 度 degrees	平均風速 Mean Speed 公里 /小時 km / hr	氣溫 **Air Temperature** 平均最高 Mean Maximum °C	平均 Mean °C	平均最低 Mean Minimum °C	濕球溫度 **Wet-bulb Temperature** 平均 Mean °C	露點溫度 **Dew Point Temperature** 平均 Mean °C	相對濕度 **Relative Humidity** 平均 Mean %	氣壓 **Pressure** 平均 Mean 百帕斯卡 hPa	雨量 **Rainfall** 總雨量 Total 毫米 mm	雲量 **Cloud Amount** 平均 Mean %
天文台 HKO	260	10.4	32.1	29.3	27.3	26.5	25.3	80	1006.3	489.1	70
香港國際機場 HKA	220	16.5	33.7	30.4	27.6	26.2	24.8	73	1006.2	359.2	69
沙田 Sha Tin	220	9.1	33.0	29.6	27.0	26.5	25.3	78	1006.4	431.5 (93)	
流浮山 Lau Fau Shan	140	13.7	32.8 (99)	29.0 (99)	26.6 (99)	26.4 (99)	25.3 (99)	81 (99)	1006.2 (99)	217.0 (99)	
打鼓嶺 Ta Kwu Ling	200	5.8	33.4	28.9	25.5	26.2	25.1	81	1006.3	437.0	
青衣青柏樓 Ching Pak House			32.0	29.1	27.0	26.2	25.0	79		391.0	
大帽山 Tai Mo Shan	210 (99)	25.6 (99)	25.1	22.6	20.8	21.9	21.5	94	1008.6	461.0	
大老山 Tate's Cairn	190	18.7	28.9	25.4	23.2	24.2	23.6	91	1006.9	-	
黃麻角(赤柱) Bluff Head (Stanley)	280 (99)	9.9 (99)	32.2	28.5	26.1						
黃竹坑 Wong Chuk Hang	220	5.7	31.5 (99)	29.0	26.8 (99)	26.1	24.9	80			
橫瀾島 Waglan Island	230	20.6	32.6	28.7	26.4	26.9	26.1	87	1006.2	227.5	
青洲 Green Island	200 (27)	18.1 (27)								84.0 (28)	
將軍澳 Tseung Kwan O	190	5.9	32.5	28.7	26.2	26.4	25.5	84		464.5	
長洲 Cheung Chau	210	17.0	31.6 (99)	28.2	26.0 (99)	26.7	26.1	89	1006.1	209.5 (99)	
京士柏 King's Park	300 (97)	8.3	32.1	29.2	27.0	26.3	25.2	80	1006.4	541.1	
平洲 Ping Chau	150	3.1	32.4 (99)	28.8	26.7 (99)					306.0 (99)	
吉澳 Kat O			29.7 (29)	27.4 (35)	26.6 (29)					197.0 (29)	
大美督 Tai Mei Tuk	260	11.5	32.6	29.1	26.6					409.5	
沙螺灣 Sha Lo Wan	220 (64)	11.8 (64)	32.7 (72)	29.3 (72)	26.8 (72)	26.6 (72)	25.5 (72)	80 (72)	1005.9 (72)	111.0 (72)	
西貢 Sai Kung	200	8.7	32.5	29.3	26.8	27.0	26.1	84			
塔門 Tap Mun			32.3	28.5	26.0					487.0	
鯉魚湖 Tsak Yue Wu			32.4	27.7	24.4	26.2	25.6	90		527.5	
石崗 Shek Kong	190	4.0	33.7	29.5	26.4		25.6	81	1006.0	398.0	
彌勒山 Nei Lak Shan	210 (78)	25.2 (78)	27.9 (70)	24.7 (70)	22.5 (70)	24.1 (70)	23.9 (70)	96 (70)	1007.5 (70)		
啟德 Kai Tak	230	9.9								452.0	
大埔 Tai Po			32.0 (93)	29.0 (94)	26.6 (93)	26.6 (94)	25.6 (94)	83 (94)	1006.4 (94)		
昂坪 Ngong Ping	220 (85)	27.2 (85)	27.5	24.8	22.8						
自動氣象浮標1號（香港國際機場西面） Automatic Weather Buoy No.1 (Hong Kong International Airport, West)	190	16.7	31.4	29.5	27.3		25.2	78	1006.3		
山頂 The Peak			29.0	26.2	24.4					483.0	
坪洲 Peng Chau	210	10.0	32.4	29.0	26.6	27.0	26.3	86	1006.0	251.5	
上水 Sheung Shui			33.3	28.9	25.9	26.4	25.3	82	1005.8	408.5	
中環碼頭 Central Pier	290	11.7									
濕地公園 Wetland Park	150	6.5	33.2	29.4	26.4	26.5	25.4	80	1006.0	263.0 (96)	
荃灣可觀 Tsuen Wan Ho Koon			30.7 (98)	27.7 (99)	25.7 (98)	25.9 (99)	25.2 (99)	87 (99)		470.5 (99)	
屯門兒童及青少年院 Tuen Mun Children and Juvenile Home			32.4 (99)	29.2 (99)	26.8 (99)		25.7 (99)	82 (99)		310.0 (99)	
香港公園 Hong Kong Park			32.1	29.0	26.6						
筲箕灣 Shau Kei Wan			32.0 (98)	28.9 (99)	26.3 (98)					430.5 (98)	
九龍城 Kowloon City			32.8	29.3	26.8						
滘西洲 Kau Sai Chau			32.4 (99)	28.4 (99)	25.7 (99)	26.1 (99)	25.2 (99)	83 (99)		432.0 (99)	
跑馬地 Happy Valley			33.1	29.6	27.2					502.5	
黃大仙 Wong Tai Sin			32.7	29.3	26.6						
赤柱 Stanley			31.5	28.7	26.6						
觀塘 Kwun Tong			32.3	29.3	26.9						
深水埗 Sham Shui Po			32.5	29.4	27.0					462.5	
新青衣站 New Tsing Yi Station			32.2	29.1	26.8	26.6	25.7	83			
嘉道理農場暨植物園 Kadoorie Farm and Botanic Garden			30.9 (97)	27.2 (97)	24.9 (97)					407.0 (97)	
荃灣城門谷 Tsuen Wan Shing Mun Valley			32.2	28.9	26.4	26.8 (96)	26.0 (96)	86 (96)			
南丫島 Lamma Island	220	11.0								318.0	
自動氣象浮標4號（香港國際機場東面） Automatic Weather Buoy No.4 (Hong Kong International Airport, East)	210	13.4	32.3 (98)	30.0	27.9 (98)		23.9	70	1006.3		
雙魚河 Beas River			33.4	28.8	25.4		25.4	83		406.0	
啓德跑道公園 Kai Tak Runway Park	130	11.4	32.2	29.3	26.7						
元朗公園 Yuen Long Park			33.7	29.6	26.7						
屯門政府合署 Tuen Mun Government Offices	150	8.8									
九龍天星碼頭 Star Ferry, Kowloon	090	10.7									
青衣蜆殼油庫 Shell Oil Depot	150	8.4									
大磨刀 Tai Mo To	160 (99)	13.5 (99)									
小蠔灣 Siu Ho Wan	170	10.5									
二東山 Yi Tung Shan	210 (90)	27.3 (90)									
沙洲 Sha Chau	200 (92)	17.2 (92)									
北角 North Point	260	11.4									
大澳 Tai O	-	-									
長洲泳灘 Cheung Chau Beach	220 (92)	13.9 (92)									
大埔滘 Tai Po Kau	100 (99)	8.7 (99)									
塔門東 Tap Mun East	190 (98)	10.2 (99)									

當計算數值的可用數據低於99.5%時，其百分率顯示於右旁的括號內。
The percentage of data available for computation, when less than 99.5, is given in brackets next to the monthly value.

- 表示無數據
- means no data

表 13 (續)　二 零 一 七 年 九 月 氣 象 要 素 的 數 值

Table 13 (cont'd)　Monthly Values of Meteorological Elements in September 2017

觀測站 **Station**	風 **Wind**		氣溫 **Air Temperature**			濕球溫度 **Wet-bulb Temperature**	露點溫度 **Dew Point Temperature**	相對濕度 **Relative Humidity**	氣壓 **Pressure**	雨量 **Rainfall**	雲量 **Cloud Amount**
	盛行風向 Prevailing Direction	平均風速 Mean Speed	平均最高 Mean Maximum	平均 Mean	平均最低 Mean Minimum	平均 Mean	平均 Mean	平均 Mean	平均 Mean	總雨量 Total	平均 Mean
	度 degrees	公里 /小時 km / hr	°C	°C	°C	°C	°C	%	百帕斯卡 hPa	毫米 mm	%
天文台 HKO	100	11.1	31.9	29.0	27.2	26.2	25.0	80	1009.1	192.4	65
香港國際機場 HKA	110	13.5	33.3	30.0	27.3	25.9	24.4	73	1009.1	226.8	64
沙田 Sha Tin	090	5.9	32.6	29.0	26.3	26.1	24.9	79	1009.4	251.0	
流浮山 Lau Fau Shan	070	10.7	32.1 (97)	28.2 (97)	25.7 (97)	26.5 (97)	25.9 (97)	88 (97)	1008.9 (97)	207.0 (97)	
打鼓嶺 Ta Kwu Ling	080	5.0	32.8 (99)	28.4 (99)	25.3 (99)	25.9 (99)	24.9 (99)	83 (99)	1009.1 (99)	171.5 (99)	
青衣青柏樓 Ching Pak House			32.1 (99)	29.1	27.1 (99)	25.8 (95)	24.4 (95)	77 (95)		293.0 (99)	
大帽山 Tai Mo Shan	110 (99)	23.5 (99)	24.7 (99)	22.2	20.6 (99)	21.4	20.9	93	1011.6	259.0 (99)	
大老山 Tate's Cairn	100 (98)	15.0 (98)	28.4	24.9	23.0	23.7	23.2	91	1009.9	225.5	
黃麻角(赤柱) Bluff Head (Stanley)	120 (74)	9.4 (74)	32.4 (74)	28.4 (74)	25.8 (74)						
黃竹坑 Wong Chuk Hang	080 (98)	6.2 (98)	31.6 (98)	28.8	26.3 (98)	25.8 (99)	24.6 (99)	79 (99)			
橫瀾島 Waglan Island	080 (89)	17.4	32.8	28.8	26.7	26.2	25.1	81	1009.0	98.5	
青洲 Green Island	070 (55)	19.0 (58)								220.5	
將軍澳 Tseung Kwan O	190	5.1	32.4	28.4	25.8	26.1	25.1	84		249.0	
長洲 Cheung Chau	110	15.8	32.2	28.3	26.0	26.4	25.6	86	1008.9	232.0	
京士柏 King's Park	120 (96)	8.0	31.8	28.8	26.8	26.0	24.8	79	1009.2	231.7 (99)	
平洲 Ping Chau	090 (99)	2.9 (99)	32.6 (99)	29.1 (99)	26.8 (99)					131.0 (99)	
吉澳 Kat O			30.2 (97)	28.1 (99)	26.4 (97)					99.5 (97)	
大美督 Tai Mei Tuk	050	9.8	32.5	28.7	26.3					190.5	
沙螺灣 Sha Lo Wan	230 (87)	9.7 (87)	33.0 (78)	29.3 (78)	26.9 (78)	26.0 (78)	24.6 (78)	76 (78)	1009.9 (78)	88.5 (77)	
西貢 Sai Kung	160	8.6	31.4 (99)	28.8	26.7 (99)	26.5 (88)	25.6 (88)	84 (88)			
塔門 Tap Mun			32.0 (99)	28.7	26.1 (99)					110.5	
鯽魚湖 Tsak Yue Wu			32.1 (99)	27.3	24.0 (99)	26.0 (97)	25.4 (97)	91 (97)		195.5 (99)	
石崗 Shek Kong	080	3.8	33.2	28.8	25.8		25.1	82	1008.9	143.5	
彌勒山 Nei Lak Shan	110 (44)	27.1 (44)	-	-	-	-	-	-	-		
啟德 Kai Tak	120	10.4								220.0	
大埔 Tai Po			31.4 (96)	28.5 (98)	26.1 (96)	26.3 (94)	25.4 (94)	84 (94)	1009.3 (98)		
昂坪 Ngong Ping	-	-	27.7	24.7	22.9						
自動氣象浮標1號（香港國際機場西面） Automatic Weather Buoy No.1 (Hong Kong International Airport, West)	070	12.3	32.0	29.4	27.1		24.4	75	1009.3		
山頂 The Peak			29.4	26.1	24.2					229.5	
坪洲 Peng Chau	090	10.3	33.1	29.0	26.6	26.7 (77)	25.9 (77)	85 (77)	1008.9	226.5	
上水 Sheung Shui			33.0 (99)	28.3	25.3 (99)	26.0	25.1	84	1008.8	196.0 (99)	
中環碼頭 Central Pier	100	12.6									
濕地公園 Wetland Park	160	4.5	33.0	28.6	25.7	26.4	25.5	85	1008.9	262.0	
荃灣可觀 Tsuen Wan Ho Koon			30.7 (98)	27.4 (99)	25.2 (98)	25.4 (99)	24.5 (99)	85 (99)		304.0 (98)	
屯門兒童及青少年院 Tuen Mun Children and Juvenile Home			32.3	28.8	26.2		25.1	82		228.0	
香港公園 Hong Kong Park			31.7	28.5	26.3						
筲箕灣 Shau Kei Wan			31.5	28.7	26.4					158.0	
九龍城 Kowloon City			32.6	28.9	26.6						
滘西洲 Kau Sai Chau			32.1	28.1	25.4	25.7	24.6	82		133.0	
跑馬地 Happy Valley			32.9	29.3	26.7					241.0	
黃大仙 Wong Tai Sin			32.4	28.8	25.9						
赤柱 Stanley			31.6	28.7	26.6						
觀塘 Kwun Tong			32.0 (99)	28.9	26.7 (99)						
深水埗 Sham Shui Po			32.7	29.3	26.9					93.0 (87)	
新青衣站 New Tsing Yi Station			32.3	28.9	26.5	26.1	24.8	80			
嘉道理農場暨植物園 Kadoorie Farm and Botanic Garden			30.3	26.5	24.4					182.0	
荃灣城門谷 Tsuen Wan Shing Mun Valley			32.2	28.3	25.6	26.7	26.0	88			
南丫島 Lamma Island	100 (91)	10.1 (91)								79.0 (91)	
自動氣象浮標4號（香港國際機場東面） Automatic Weather Buoy No.4 (Hong Kong International Airport, East)	120	12.5	32.2	29.7	27.6		23.7	71	1009.2		
雙魚河 Beas River			33.0	28.2	24.7		25.1	85		185.5	
啓德跑道公園 Kai Tak Runway Park	130	12.2	31.6	29.2	27.2						
元朗公園 Yuen Long Park			33.5	29.3	26.4						
屯門政府合署 Tuen Mun Government Offices	150	7.4									
九龍天星碼頭 Star Ferry, Kowloon	090 (99)	10.9 (99)									
青衣蜆殼油庫 Shell Oil Depot	110	7.9									
大磨刀 Tai Mo To	120	13.3									
小蠔灣 Siu Ho Wan	170	9.8									
二東山 Yi Tung Shan	200 (44)	21.1 (44)									
沙洲 Sha Chau	110 (97)	12.9 (97)									
北角 North Point	090 (83)	11.9 (83)									
大澳 Tai O	130 (65)	16.3 (65)									
長洲泳灘 Cheung Chau Beach	080	14.3									
大埔滘 Tai Po Kau	100 (99)	8.3 (99)									
塔門東 Tap Mun East	100	12.6									

當計算數值的可用數據低於99.5%時，其百分率顯示於右旁的括號內。　　- 表示無數據

The percentage of data available for computation, when less than 99.5, is given in brackets next to the monthly value.　　- means no data

表 13 (續)　二 零 一 七 年 十 月 氣 象 要 素 的 數 值

Table 13 (cont'd)　Monthly Values of Meteorological Elements in October 2017

觀測站 **Station**	風 **Wind** 盛行風向 Prevailing Direction 度 degrees	風 **Wind** 平均風速 Mean Speed 公里 /小時 km / hr	氣溫 **Air Temperature** 平均最高 Mean Maximum °C	氣溫 **Air Temperature** 平均 Mean °C	氣溫 **Air Temperature** 平均最低 Mean Minimum °C	濕球溫度 **Wet-bulb Temperature** 平均 Mean °C	露點溫度 **Dew Point Temperature** 平均 Mean °C	相對濕度 **Relative Humidity** 平均 Mean %	氣壓 **Pressure** 平均 Mean 百帕斯卡 hPa	雨量 **Rainfall** 總雨量 Total 毫米 mm	雲量 **Cloud Amount** 平均 Mean %
天文台 HKO	100	13.0	29.0	26.3	24.4	22.5	20.4	71	1012.7	99.6	57
香港國際機場 HKA	050	18.9	30.7	27.2	24.7	21.7	19.0	62	1012.8	81.2	55
沙田 Sha Tin	030	8.4	29.4	26.2	23.6	22.1	19.8	69	1013.1	133.5	
流浮山 Lau Fau Shan	070	15.3	29.5	25.3	22.6	20.9 (60)	18.6 (60)	71 (60)	1013.1	95.5	
打鼓嶺 Ta Kwu Ling	350	7.8	29.5 (99)	25.2	21.8 (99)	21.5	19.4	72	1013.1	174.0	
青衣青柏樓 Ching Pak House			30.1	26.3	24.0	21.6	18.8	65		101.5	
大帽山 Tai Mo Shan	100	33.4	21.4	18.6	16.7	17.3	16.2	87	1015.1	172.5	
大老山 Tate's Cairn	100 (54)	31.2 (54)	24.8 (99)	21.4	19.1 (99)	19.4	18.0	83	1013.3	168.0 (99)	
黃麻角(赤柱) Bluff Head (Stanley)			-	-	-						
黃竹坑 Wong Chuk Hang	080	9.7	29.7	26.7	24.4	21.9	19.2	64			
橫瀾島 Waglan Island	070 (99)	32.9 (99)	28.6	26.1	24.3	22.4	20.3	71	1012.3	40.5	
青洲 Green Island	070	26.8								63.0	
將軍澳 Tseung Kwan O	060	7.2	29.6	25.7	23.0	22.1	20.0	72		140.0	
長洲 Cheung Chau	090	24.1	29.3	25.8	23.5	22.2	20.3	73	1012.4	65.5	
京士柏 King's Park	130	10.8	29.1	26.0	23.9	21.9	19.4	68	1012.7	127.6	
平洲 Ping Chau	090 (99)	3.7 (99)	29.7 (99)	26.0 (99)	23.4 (99)					90.5 (99)	
吉澳 Kat O			27.1 (94)	25.3 (96)	23.7 (94)					65.0 (94)	
大美督 Tai Mei Tuk	040	17.4	28.8	25.6	23.2					163.0	
沙螺灣 Sha Lo Wan	090 (91)	11.4 (91)	30.0	26.3	23.7	22.3	20.1	70	1012.4 (94)	82.5	
西貢 Sai Kung	010	14.1	28.1	26.0	23.9	21.8 (87)	19.7 (87)	71 (87)			
塔門 Tap Mun			29.3	26.2	23.6					76.5	
鯽魚湖 Tsak Yue Wu			29.1	24.7	21.2	21.8	20.2	78		128.5	
石崗 Shek Kong	080	7.6	29.9	25.8	22.8		19.9	71	1012.9	156.0	
彌勒山 Nei Lak Shan	070	30.9	20.5 (24)	17.8 (24)	15.5 (24)	14.8 (24)	12.3 (24)	71 (24)	-		
啟德 Kai Tak	100	13.1								142.5	
大埔 Tai Po			28.2 (99)	25.5 (99)	23.0 (99)	22.2 (99)	20.3 (99)	74 (99)	1012.7 (99)		
昂坪 Ngong Ping	-	-	25.3 (62)	22.9 (62)	21.0 (62)						
自動氣象浮標1號（香港國際機場西面） Automatic Weather Buoy No.1 (Hong Kong International Airport, West)	070 (99)	19.6 (99)	28.3 (99)	26.1	24.0 (99)		19.6	68	1013.0		
山頂 The Peak			26.5	23.3	21.4					85.5	
坪洲 Peng Chau	090	19.2	29.3	26.2	24.0	22.7	20.9	73	1012.6	47.0 (95)	
上水 Sheung Shui			29.7	25.2	22.4	21.8	19.8	74	1012.8	135.5	
中環碼頭 Central Pier	090	16.9									
濕地公園 Wetland Park	060	6.1	30.5	25.5	22.5	21.8 (94)	19.7 (94)	73 (94)	1012.8	107.0	
荃灣可觀 Tsuen Wan Ho Koon			28.3 (99)	24.6	22.1 (99)	21.3	19.4	74		139.0	
屯門兒童及青少年院 Tuen Mun Children and Juvenile Home			29.8	26.0	23.4		19.7	70		68.0	
香港公園 Hong Kong Park			29.2	26.1	24.0						
筲箕灣 Shau Kei Wan			28.7	26.0	23.8					85.0	
九龍城 Kowloon City			29.6	25.9	23.4						
滘西洲 Kau Sai Chau			29.0	25.3	22.7	21.7	19.7	72		86.0	
跑馬地 Happy Valley			30.3	26.7	24.3					91.5	
黃大仙 Wong Tai Sin			29.7	26.0	23.7						
赤柱 Stanley			29.1 (99)	26.3 (99)	24.4 (99)						
觀塘 Kwun Tong			29.1	25.9	23.6						
深水埗 Sham Shui Po			30.4	26.5	23.8					114.0	
新青衣站 New Tsing Yi Station			30.0	26.5	24.0	21.9	19.2	65			
嘉道理農場暨植物園 Kadoorie Farm and Botanic Garden			27.0	23.1	20.7					177.5	
荃灣城門谷 Tsuen Wan Shing Mun Valley			30.0	25.7	22.6	21.5 (86)	19.3 (86)	71 (86)			
南丫島 Lamma Island	090	15.3								67.0	
自動氣象浮標4號（香港國際機場東面） Automatic Weather Buoy No.4 (Hong Kong International Airport, East)	100 (99)	17.4 (99)	29.7 (99)	27.0	25.0 (99)		18.5	60	1012.8		
雙魚河 Beas River			29.4	24.9	21.2		19.8	75		144.5	
啓德跑道公園 Kai Tak Runway Park	080	14.6	29.0	26.7	24.5						
元朗公園 Yuen Long Park			30.5	26.5	23.5						
屯門政府合署 Tuen Mun Government Offices	020	9.2									
九龍天星碼頭 Star Ferry, Kowloon	100	12.1									
青衣蜆殼油庫 Shell Oil Depot	110	8.9									
大磨刀 Tai Mo To	050 (54)	14.3 (54)									
小蠔灣 Siu Ho Wan	100 (95)	11.9 (95)									
二東山 Yi Tung Shan	350 (52)	36.7 (52)									
沙洲 Sha Chau	360 (89)	21.1 (89)									
北角 North Point	090	16.4									
大澳 Tai O	040 (97)	23.4 (97)									
長洲泳灘 Cheung Chau Beach	070	24.4									
大埔滘 Tai Po Kau	100 (99)	11.4 (99)									
塔門東 Tap Mun East	340	18.4									

當計算數值的可用數據低於99.5%時，其百分率顯示於右旁的括號內。　　- 表示無數據

The percentage of data available for computation, when less than 99.5, is given in brackets next to the monthly value.　　- means no data

表 13 (續)　二 零 一 七 年 十 一 月 氣 象 要 素 的 數 值

Table 13 (cont'd)　Monthly Values of Meteorological Elements in November 2017

觀測站 **Station**	風 **Wind**		氣溫 **Air Temperature**			濕球溫度 **Wet-bulb Temperature**	露點溫度 **Dew Point Temperature**	相對濕度 **Relative Humidity**	氣壓 **Pressure**	雨量 **Rainfall**	雲量 **Cloud Amount**
	盛行風向 Prevailing Direction	平均風速 Mean Speed	平均最高 Mean Maximum	平均 Mean	平均最低 Mean Minimum	平均 Mean	平均 Mean	平均 Mean	平均 Mean	總雨量 Total	平均 Mean
	度 degrees	公里 /小時 km / hr	°C	°C	°C	°C	°C	%	百帕斯卡 hPa	毫米 mm	%
天文台 HKO	090	11.2	24.4	22.2	20.5	19.4	17.6	76	1016.6	31.2	74
香港國際機場 HKA	050	15.0	25.8	22.8	20.5	18.6	16.1	67	1016.8	20.2	74
沙田 Sha Tin	030	6.9	24.9	22.0	19.7	18.8	16.7	73	1016.8 (99)	26.0	
流浮山 Lau Fau Shan	070	12.2	25.0 (97)	21.3 (97)	18.8 (97)	18.7 (97)	17.0 (97)	77 (97)	1017.2 (97)	16.0	
打鼓嶺 Ta Kwu Ling	350	6.5	25.0	21.2	18.3	18.2	16.2	75	1017.0	12.5	
青衣青柏樓 Ching Pak House			25.5	22.2	20.1	18.7	16.3	70		14.0	
大帽山 Tai Mo Shan	100	30.0	18.0 (99)	15.6	13.5 (99)	14.6	13.6	89	1018.5	31.5 (99)	
大老山 Tate's Cairn	-	-	20.5 (99)	17.5	15.3 (99)	16.1	15.1	87	1017.2	40.0 (99)	
黃麻角(赤柱) Bluff Head (Stanley)			24.0 (68)	21.1 (68)	19.5 (68)						
黃竹坑 Wong Chuk Hang	070 (97)	7.2 (97)	25.4 (97)	22.7	20.6 (97)	19.0 (94)	16.6 (94)	69 (94)			
橫瀾島 Waglan Island	060	28.8	24.2	21.8	20.2	19.0	17.2	76	1016.4	16.5	
青洲 Green Island	070	24.6								19.5	
將軍澳 Tseung Kwan O	050 (99)	6.1 (99)	25.0 (99)	21.6 (99)	19.3 (99)	18.9 (99)	17.1 (99)	77 (99)		25.5 (99)	
長洲 Cheung Chau	360	18.7	24.5	21.6	19.6	19.0	17.3	78	1016.3	27.5	
京士柏 King's Park	120	8.4	24.7	22.0	19.9	18.7	16.5	72	1016.7	35.6 (99)	
平洲 Ping Chau	330	3.1	25.3	21.8	19.4					17.0 (99)	
吉澳 Kat O			23.7 (68)	22.1 (70)	20.4 (68)					15.0 (68)	
大美督 Tai Mei Tuk	040	12.1	24.7	21.6	19.4					22.0	
沙螺灣 Sha Lo Wan	090 (95)	9.4 (95)	25.0 (67)	21.4 (67)	19.1 (67)	18.0 (67)	15.7 (67)	71 (67)	-	2.0 (67)	
西貢 Sai Kung	020	11.1	23.8	21.7	19.9	19.1	17.4	77			
塔門 Tap Mun			24.7 (97)	21.7	19.4 (97)					22.5 (97)	
鯽魚湖 Tsak Yue Wu			24.5 (99)	20.5	17.6 (99)	18.5	17.1	82		33.0 (99)	
石崗 Shek Kong	070	6.3	25.5	21.9	19.0		16.7	74	1016.9	15.5	
彌勒山 Nei Lak Shan	080	26.0	19.1	16.5	14.4	15.7	15.1	92	-		
啟德 Kai Tak	110	10.8								31.5	
大埔 Tai Po			23.8	21.5	19.4	18.7	16.9	76	1019.6 (9)		
昂坪 Ngong Ping	-	-	20.3	17.5	15.5						
自動氣象浮標1號（香港國際機場西面）Automatic Weather Buoy No.1 (Hong Kong International Airport, West)	070 (86)	17.6 (86)	24.1 (86)	22.1 (86)	20.3 (86)		16.1 (86)	70 (86)	1016.9 (86)		
山頂 The Peak			22.0 (99)	19.3	17.4 (99)					43.5 (99)	
坪洲 Peng Chau	090	16.8	24.9	22.0	20.1	19.4	17.8	78	1016.5	10.5	
上水 Sheung Shui			24.9	21.2	18.7	18.5	16.7	77	1016.8	14.5	
中環碼頭 Central Pier	100 (99)	14.4 (99)									
濕地公園 Wetland Park	060	4.6	25.5 (98)	21.8 (98)	19.0 (98)	18.6 (95)	16.4 (95)	74 (95)	1016.7 (98)	16.0 (98)	
荃灣可觀 Tsuen Wan Ho Koon			24.1 (99)	20.8	18.5 (99)	18.3	16.6	78		18.5 (99)	
屯門兒童及青少年院 Tuen Mun Children and Juvenile Home			25.2	21.9	19.5		16.6	73		17.0	
香港公園 Hong Kong Park			24.7 (99)	22.2	20.3 (99)						
筲箕灣 Shau Kei Wan			24.6 (99)	21.7	19.8 (99)					35.5 (99)	
九龍城 Kowloon City			25.1	21.8	19.5						
滘西洲 Kau Sai Chau			24.4 (90)	20.9 (90)	18.7 (90)	18.2 (90)	16.3 (90)	76 (90)		29.5 (95)	
跑馬地 Happy Valley			25.7	22.6	20.4					33.0	
黃大仙 Wong Tai Sin			25.3	22.0	19.7						
赤柱 Stanley			24.6 (99)	22.1	20.4 (99)						
觀塘 Kwun Tong			24.6	21.7	19.6						
深水埗 Sham Shui Po			25.9	22.5	20.2					23.0	
新青衣站 New Tsing Yi Station			25.6 (99)	22.5	20.4 (99)	18.9	16.4	70			
嘉道理農場暨植物園 Kadoorie Farm and Botanic Garden			22.5 (99)	19.1	17.0 (99)					23.5 (99)	
荃灣城門谷 Tsuen Wan Shing Mun Valley			25.6 (99)	21.9	19.4 (99)	18.9	16.9	74			
南丫島 Lamma Island	090	12.7								27.0	
自動氣象浮標4號（香港國際機場東面）Automatic Weather Buoy No.4 (Hong Kong International Airport, East)	100 (97)	14.1 (97)	25.0 (97)	22.7 (97)	20.9 (97)		15.6 (97)	65 (97)	1016.7 (97)		
雙魚河 Beas River			25.1	21.1	18.0		16.5	76		15.5	
啓德跑道公園 Kai Tak Runway Park	090	11.8	24.8	22.5	20.7						
元朗公園 Yuen Long Park			25.6 (90)	21.9 (91)	19.0 (90)						
屯門政府合署 Tuen Mun Government Offices	020	7.6									
九龍天星碼頭 Star Ferry, Kowloon	100 (96)	10.5 (96)									
青衣蜆殼油庫 Shell Oil Depot	110	7.1									
大磨刀 Tai Mo To	110 (92)	14.0 (92)									
小蠔灣 Siu Ho Wan	030 (93)	9.7 (93)									
二東山 Yi Tung Shan	100 (92)	24.5 (92)									
沙洲 Sha Chau	360 (67)	17.4 (67)									
北角 North Point	090	14.5									
大澳 Tai O	360 (90)	17.5 (90)									
長洲泳灘 Cheung Chau Beach	070	18.9									
大埔滘 Tai Po Kau	100	10.2									
塔門東 Tap Mun East	340 (99)	13.8 (99)									

當計算數值的可用數據低於99.5%時，其百分率顯示於右旁的括號內。　　- 表示無數據

The percentage of data available for computation, when less than 99.5, is given in brackets next to the monthly value.　　- means no data

表 13 (續)
Table 13 (cont'd)

二 零 一 七 年 十 二 月 氣 象 要 素 的 數 值
Monthly Values of Meteorological Elements in December 2017

觀測站 **Station**	風 **Wind** 盛行風向 Prevailing Direction 度 degrees	平均風速 Mean Speed 公里 /小時 km / hr	氣溫 **Air Temperature** 平均最高 Mean Maximum °C	平均 Mean °C	平均最低 Mean Minimum °C	濕球溫度 **Wet-bulb Temperature** 平均 Mean °C	露點溫度 **Dew Point Temperature** 平均 Mean °C	相對濕度 **Relative Humidity** 平均 Mean %	氣壓 **Pressure** 平均 Mean 百帕斯卡 hPa	雨量 **Rainfall** 總雨量 Total 毫米 mm	雲量 **Cloud Amount** 平均 Mean %
天文台 HKO	090	11.3	20.1	17.8	16.0	14.3	11.2	66	1020.6	Trace #	54
香港國際機場 HKA	050	15.9	21.6	18.5	16.0	13.3	8.7	55	1020.9	Trace *	54
沙田 Sha Tin	030	7.9	21.3	17.8	15.1	13.7	9.8	61	1020.7	0.0	
流浮山 Lau Fau Shan	070	14.3	21.0 (99)	17.1 (99)	13.9 (99)	13.3 (99)	9.6 (99)	64 (99)	1021.3 (99)	0.0 (99)	
打鼓嶺 Ta Kwu Ling	350	7.9	21.9	17.0	12.8	12.9	8.6	61	1021.2	0.0	
青衣青柏樓 Ching Pak House			21.8	17.9	15.4	13.4	8.8	58		0.0	
大帽山 Tai Mo Shan	100	28.4	14.5	10.8	8.1	8.5 (99)	4.8 (99)	71 (99)	1022.5	4.5	
大老山 Tate's Cairn	-	-	17.0 (99)	12.9 (99)	10.3 (99)	10.5 (92)	7.6 (92)	74 (92)	1021.0 (99)	0.5 (99)	
黃麻角(赤柱) Bluff Head (Stanley)	080 (66)	13.5 (66)	21.6	17.8	15.5						
黃竹坑 Wong Chuk Hang	060	7.9	21.5	18.2	15.6	13.5	8.8	57			
橫瀾島 Waglan Island	070	29.6	20.3	17.5	15.7	13.9 (99)	10.5 (99)	65 (99)	1020.6	0.0	
青洲 Green Island	070	24.2								0.0	
將軍澳 Tseung Kwan O	060	6.5	21.6	17.4	14.4	13.6	9.8	64		0.0	
長洲 Cheung Chau	360	20.2	21.1	17.5	15.2	13.9	10.5	65	1020.2	0.0	
京士柏 King's Park	120	9.2	20.9	17.7	15.3	13.4	9.0	59	1020.7	0.0 (94)	
平洲 Ping Chau	340	3.8	22.3 (99)	17.8	14.9 (99)					0.0 (99)	
吉澳 Kat O			18.7 (52)	17.3 (54)	15.1 (52)					0.0 (52)	
大美督 Tai Mei Tuk	040	13.7	21.0	17.4	14.6					0.0	
沙螺灣 Sha Lo Wan	090	9.7	21.9	18.1	15.3	14.0	10.3	62	-	0.0	
西貢 Sai Kung	010	13.1	19.7	17.3	15.2	13.7	10.3	65			
塔門 Tap Mun			20.7 (99)	17.2	14.3 (99)					0.0 (99)	
鯉魚湖 Tsak Yue Wu			21.0	16.4	12.2	12.9	9.3	66		0.5	
石崗 Shek Kong	060	7.1	22.0	17.7	14.2		9.6	61	1021.1	0.0	
彌勒山 Nei Lak Shan	080	25.7	15.0	11.9	9.4	10.1 (61)	8.4 (61)	83 (61)	-		
啟德 Kai Tak	110	11.3								0.0	
大埔 Tai Po			20.2 (99)	17.3	14.6 (99)	13.8	10.4	65	1020.1		
昂坪 Ngong Ping	-	-	16.8	13.2	10.6						
自動氣象浮標1號（香港國際機場西面）Automatic Weather Buoy No.1 (Hong Kong International Airport, West)	020 (56)	17.8 (56)	19.3 (56)	17.0 (56)	15.2 (56)		8.5 (56)	59 (56)	1023.0 (56)		
山頂 The Peak			18.4	15.0	12.8					0.0	
坪洲 Peng Chau	340 (93)	17.5 (93)	20.8 (93)	17.7 (94)	15.4 (93)	14.1 (94)	10.8 (94)	66 (94)	1020.6 (94)	0.0 (93)	
上水 Sheung Shui			22.1	17.1	14.0	13.5	10.0	65	1020.9	0.0	
中環碼頭 Central Pier	100	13.9									
濕地公園 Wetland Park	060	6.0	22.0	17.5	14.0	13.2	9.0	60	1020.9	0.0	
荃灣可觀 Tsuen Wan Ho Koon			20.9	16.6	13.6	13.1	9.6	65		0.0	
屯門兒童及青少年院 Tuen Mun Children and Juvenile Home			22.0	17.9	15.0		9.4	60		0.0	
香港公園 Hong Kong Park			21.4 (98)	18.0 (98)	15.9 (98)						
筲箕灣 Shau Kei Wan			20.7	17.5	15.3					0.5	
九龍城 Kowloon City			21.9	17.7	15.1						
滘西洲 Kau Sai Chau			21.0	16.8	13.9	12.7	8.3	60		0.0	
跑馬地 Happy Valley			21.9	18.3	15.6					0.0	
黃大仙 Wong Tai Sin			21.7	17.8	15.1						
赤柱 Stanley			20.2	17.7	15.8						
觀塘 Kwun Tong			21.0	17.5	15.0						
深水埗 Sham Shui Po			22.6	18.5	15.6					0.0	
新青衣站 New Tsing Yi Station			21.8	18.2	15.6	13.6	9.0	57			
嘉道理農場暨植物園 Kadoorie Farm and Botanic Garden			19.1	14.8	12.1					0.0	
荃灣城門谷 Tsuen Wan Shing Mun Valley			22.5	17.7	14.2	13.8	10.1	63			
南丫島 Lamma Island	090	13.0								0.0	
自動氣象浮標4號（香港國際機場東面）Automatic Weather Buoy No.4 (Hong Kong International Airport, East)	020 (97)	15.1 (97)	21.8 (89)	19.1 (94)	17.1 (89)		10.0 (94)	58 (94)	1020.7 (97)		
雙魚河 Beas River			22.0	16.9	12.5		9.3	64		0.0	
啓德跑道公園 Kai Tak Runway Park	090	12.7	21.0	18.3	16.1						
元朗公園 Yuen Long Park			22.2	17.6	14.1						
屯門政府合署 Tuen Mun Government Offices	020	8.0									
九龍天星碼頭 Star Ferry, Kowloon	100 (94)	9.8 (94)									
青衣蜆殼油庫 Shell Oil Depot	320	8.1									
大磨刀 Tai Mo To	010	14.6									
小蠔灣 Siu Ho Wan	020	11.3									
二東山 Yi Tung Shan	350 (79)	27.5 (79)									
沙洲 Sha Chau	360 (79)	19.6 (79)									
北角 North Point	090	14.4									
大澳 Tai O	360 (93)	20.2 (93)									
長洲泳灘 Cheung Chau Beach	040	18.7									
大埔滘 Tai Po Kau	100	10.0									
塔門東 Tap Mun East	340	14.1									

當計算數值的可用數據低於99.5%時，其百分率顯示於右旁的括號內。
The percentage of data available for computation, when less than 99.5, is given in brackets next to the monthly value.

#Trace表示少於 0.05 毫米
#Trace means rainfall less than 0.05
*Trace表示少於 0.1 毫米
*Trace means rainfall less than 0.1

- 表示無數據
- means no data

表 14 二零一七年全年氣象要素的數值
Table 14 Annual Values of Meteorological Elements in 2017

觀測站 **Station**	風 **Wind** 盛行風向 Prevailing Direction (度 degrees)	風 **Wind** 平均風速 Mean Speed (公里/小時 km / hr)	氣溫 **Air Temperature** 平均最高 Mean Maximum (°C)	氣溫 **Air Temperature** 平均 Mean (°C)	氣溫 **Air Temperature** 平均最低 Mean Minimum (°C)	濕球溫度 **Wet-bulb Temperature** 平均 Mean (°C)	露點溫度 **Dew Point Temperature** 平均 Mean (°C)	相對濕度 **Relative Humidity** 平均 Mean (%)	氣壓 **Pressure** 平均 Mean (百帕斯卡 hPa)	雨量 **Rainfall** 總雨量 Total (毫米 mm)	雲量 **Cloud Amount** 平均 Mean (%)
天文台 HKO	100	10.5	26.4	23.9	22.0	21.2	19.6	78	1013.3	2572.1	70
香港國際機場 HKA	100	16.5	27.9	24.7	22.2	20.7	18.6	70	1013.3	1765.9	68
沙田 Sha Tin	030	7.2	26.9	23.7	21.2	20.8	19.0	76	1013.5	2588.5 (99)	
流浮山 Lau Fau Shan	070	13.0	27.2 (99)	23.3 (99)	20.6 (99)	20.7 (96)	19.0 (96)	78 (96)	1013.3 (99)	1695.5	
打鼓嶺 Ta Kwu Ling	080	6.7	27.4 (99)	23.2 (99)	20.0 (99)	20.5 (99)	18.7 (99)	78 (99)	1013.3 (99)	2201.0 (99)	
青衣青柏樓 Ching Pak House			26.9 (99)	23.8 (99)	21.7 (99)	20.7 (99)	18.7 (99)	75 (99)		2506.0 (99)	
大帽山 Tai Mo Shan	110	27.8	20.1	17.4	15.3	16.4	15.3	89	1015.4	2233.5 (94)	
大老山 Tate's Cairn	100 (78)	22.2 (78)	22.7 (99)	19.4 (99)	17.3 (99)	18.2 (98)	17.3 (98)	89 (98)	1013.8 (99)	2134.5 (90)	
黃麻角(赤柱) Bluff Head (Stanley)	080 (66)	12.8 (66)	26.2 (74)	22.9 (74)	20.8 (74)						
黃竹坑 Wong Chuk Hang	070 (96)	7.2 (96)	26.4 (94)	23.8 (95)	21.5 (94)	20.9 (94)	19.1 (94)	77 (94)			
橫瀾島 Waglan Island	070 (99)	24.4	26.2	23.3	21.4	21.1	19.7	82	1013.1	1273.0 (99)	
青洲 Green Island	050 (88)	22.5 (89)								1905.5 (92)	
將軍澳 Tseung Kwan O	060	6.0	26.7	23.2	20.7	20.8	19.3	80		2733.5	
長洲 Cheung Chau	100	17.8	26.0	23.0	21.1	21.0	19.7	83	1013.0	1736.0	
京士柏 King's Park	120 (99)	8.6 (99)	26.5 (99)	23.6 (99)	21.5 (99)	20.7 (99)	18.9 (99)	76 (99)	1013.3 (99)	2739.0 (99)	
平洲 Ping Chau	080 (95)	3.2 (95)	27.1 (94)	23.7 (95)	21.2 (94)					1835.0 (91)	
吉澳 Kat O			24.9 (60)	23.0 (64)	21.4 (60)					1485.5 (64)	
大美督 Tai Mei Tuk	050	11.9	26.6	23.3	20.9					2830.5	
沙螺灣 Sha Lo Wan	090 (75)	10.5 (75)	27.1 (93)	23.6 (93)	21.1 (93)	20.8 (93)	19.1 (93)	77 (93)	1012.2 (79)	1363.5 (93)	
西貢 Sai Kung	020	9.7	25.9	23.4	21.4	21.1 (98)	19.7 (98)	81 (98)			
塔門 Tap Mun	130 (99)	7.5 (99)	26.7 (99)	23.5	20.9 (99)					2245.5 (99)	
鯽魚湖 Tsak Yue Wu			26.5 (99)	22.3 (99)	19.0 (99)	20.5 (99)	19.3 (99)	85 (99)		2597.0 (99)	
石崗 Shek Kong	080 (96)	5.7 (96)	27.8	23.8	20.8		19.3	77	1013.3	2136.0	
彌勒山 Nei Lak Shan	080 (86)	28.2 (86)	22.5 (61)	19.5 (61)	17.2 (61)	18.5 (56)	17.7 (56)	91 (56)	1009.7 (39)		
啟德 Kai Tak	110	11.2								2421.0 (99)	
大埔 Tai Po			25.9 (99)	23.2 (99)	20.9 (99)	21.0 (99)	19.5 (99)	81 (99)	1013.5 (92)		
昂坪 Ngong Ping	070 (55)	25.4 (58)	22.5 (91)	19.8 (91)	17.7 (91)						
自動氣象浮標1號（香港國際機場西面） Automatic Weather Buoy No.1 (Hong Kong International Airport, West)	070 (82)	17.4 (82)	26.2 (82)	24.0 (82)	22.0 (82)		19.0 (82)	75 (82)	1013.0 (82)		
山頂 The Peak			23.9 (99)	21.0	19.0 (99)					2678.5	
坪洲 Peng Chau	090 (98)	14.3 (98)	26.7 (98)	23.6 (98)	21.5 (98)	21.3 (97)	20.0 (97)	81 (97)	1013.0 (98)	1718.5 (98)	
上水 Sheung Shui			27.4	23.2	20.3	20.7	19.1	79	1013.1	2181.0	
中環碼頭 Central Pier	100 (99)	14.0 (99)									
濕地公園 Wetland Park	060	5.8	27.7	23.7	20.7	20.8 (98)	19.0 (98)	77 (98)	1013.2	1761.5 (99)	
荃灣可觀 Tsuen Wan Ho Koon			25.9 (99)	22.5	20.1 (99)	20.3	18.8	81		2669.5 (99)	
屯門兒童及青少年院 Tuen Mun Children and Juvenile Home			27.2	23.8	21.3		19.2	77		1970.0	
香港公園 Hong Kong Park			26.6 (97)	23.6 (98)	21.5 (97)						
筲箕灣 Shau Kei Wan			26.0 (99)	23.3	21.2 (99)					2446.5 (99)	
九龍城 Kowloon City			27.0	23.6	21.2						
滘西洲 Kau Sai Chau			26.4 (98)	22.8 (98)	20.3 (98)	20.5 (98)	18.9 (98)	80 (98)		2308.5 (98)	
跑馬地 Happy Valley			27.4	24.2	21.8					2578.5	
黃大仙 Wong Tai Sin			27.1 (99)	23.7	21.3 (99)						
赤柱 Stanley			25.9	23.4	21.6						
觀塘 Kwun Tong			26.5	23.6	21.4						
深水埗 Sham Shui Po			27.6	24.1	21.7					2534.0 (98)	
新青衣站 New Tsing Yi Station			27.2	24.0	21.6	20.9	18.9	75			
嘉道理農場暨植物園 Kadoorie Farm and Botanic Garden			24.8 (99)	21.2	18.9 (99)					2399.5 (99)	
荃灣城門谷 Tsuen Wan Shing Mun Valley			27.1 (99)	23.5	20.8 (99)	21.0 (98)	19.4 (98)	79 (98)			
南丫島 Lamma Island	090 (99)	12.1 (99)								1966.0 (99)	
自動氣象浮標4號（香港國際機場東面） Automatic Weather Buoy No.4 (Hong Kong International Airport, East)	110 (99)	14.8 (99)	26.7 (99)	24.4 (99)	22.5 (99)		18.0 (99)	68 (99)	1013.3		
雙魚河 Beas River			27.4 (99)	23.1	19.7 (99)		19.2 (95)	80 (95)		2170.0	
啓德跑道公園 Kai Tak Runway Park	120	12.8	26.3	23.9	22.0						
元朗公園 Yuen Long Park			27.9 (99)	23.9 (99)	20.8 (99)						
屯門政府合署 Tuen Mun Government Offices	020 (99)	8.1 (99)									
九龍天星碼頭 Star Ferry, Kowloon	100 (99)	11.2 (99)									
青衣蜆殼油庫 Shell Oil Depot	110	8.4									
大磨刀 Tai Mo To	110 (92)	14.6 (92)									
小蠔灣 Siu Ho Wan	100 (97)	10.9 (97)									
二東山 Yi Tung Shan	340 (83)	27.1 (83)									
沙洲 Sha Chau	110 (94)	17.2 (94)									
北角 North Point	090 (99)	13.6 (99)									
大澳 Tai O	130 (75)	19.1 (75)									
長洲泳灘 Cheung Chau Beach	070 (98)	16.5 (98)									
大埔滘 Tai Po Kau	100 (99)	9.5 (99)									
塔門東 Tap Mun East*	100	12.9									

當計算數值的可用數據低於99.5%時，其百分率顯示於右旁的括號內。

The percentage of data available for computation, when less than 99.5, is given in brackets next to the monthly value.

*塔門東自動測風站於二零一七年七月六日開始運作，並於同日起取代塔門自動氣象站的風速表。

*The automatic wind station at Tap Mun East started operation on 6 July 2017, and replaced the anemometer of automatic weather station at Tap Mun on the same day

表 15
Table 15

二零一七年每月的蒸發量、可能蒸散量、最低草溫及土壤溫度
Monthly Values of Evaporation, Potential Evapotranspiration, Grass Minimum Temperature and Soil Temperature in 2017

月份 Month	台站 Station	平均日風移動量 Mean Daily Wind Movement	蒸發皿水溫 Pan-water Temperature 平均最高 Mean Maximum	平均 Mean	平均最低 Mean Minimum	平均日蒸發量 Mean Daily Evaporation	平均日可能蒸散量 Mean Daily Potential Evapotrans-piration	平均日最低草溫 Mean Daily Grass Minimum Temperature	平均土壤溫度 Mean Soil Temperature 0.05 米深 At depth of 0.05 m 07 時/hr	19 時/hr	0.1 米深 At depth of 0.1 m 07 時/hr	19 時/hr	0.2 米深 At depth of 0.2 m 07 時/hr	19 時/hr	0.5 米深 At depth of 0.5 m 07 時/hr	19 時/hr	1.0 米深 At depth of 1.0 m 07 時/hr	19 時/hr	1.5 米深 At depth of 1.5 m 07 時/hr	19 時/hr	3.0 米深 At depth of 3.0 m 07 時/hr	19 時/hr
		km	°C	°C	°C	mm	mm	°C	°C	°C	°C	°C	°C	°C	°C	°C	°C	°C	°C	°C	°C	°C
一月	KP	59	23.5	20.3	17.1	1.9	1.7	16.3	18.7	19.8	19.0	19.8	19.7	20.0	22.1	22.0	23.8	23.8	23.3	23.3	26.0	26.0
Jan	HKO							16.5	19.3	20.6	20.1	21.1	20.3	21.0	21.9	21.9	23.2	23.2	23.9	23.9	25.9	25.9
	KSC							(14.2)	18.0	19.6	18.4	20.0										
	TKL							14.2														
	TMS							10.4														
二月	KP	67	23.2	19.4	15.5	2.4	1.9	14.4	17.4	18.7	17.7	18.9	18.6	19.0	21.2	21.1	23.0	22.9	22.5	22.5	25.3	25.3
Feb	HKO							14.9	18.4	20.5	19.3	21.0	19.6	20.7	21.2	21.1	22.4	22.4	23.0	23.0	25.1	25.0
	KSC							(12.1)	16.6	18.7	17.1	19.1										
	TKL							(12.5)														
	TMS							(7.8)														
三月	KP	70	24.8	21.5	18.3	2.2	2.1	17.2	18.8	19.9	19.0	20.0	19.6	19.9	21.3	21.2	22.5	22.4	22.1	22.1	24.7	24.7
Mar	HKO							(17.5)	(20.1)	21.9	(20.8)	22.2	(21.0)	21.9	(21.8)	21.8	(22.4)	22.5	(22.8)	22.8	(24.4)	24.4
	KSC							(15.6)	(18.5)	20.0	(18.8)	20.2										
	TKL							16.2														
	TMS							11.6														
四月	KP	55	29.8	26.1	22.3	2.8	2.5	20.9	22.3	23.5	22.4	23.5	22.8	23.2	23.5	23.5	23.3	23.3	23.1	23.1	24.4	24.4
Apr	HKO							21.2	23.6	25.4	24.2	25.8	24.3	25.4	24.5	24.5	24.4	24.4	23.9	24.0	24.3	24.4
	KSC							(19.6)	(22.3)	(24.3)	(22.5)	(24.5)										
	TKL							19.1														
	TMS							14.7														
五月	KP	55	32.5	28.9	25.3	3.1	(2.2)	23.9	24.9	25.9	25.0	25.8	25.2	25.6	25.7	25.7	25.3	25.3	24.6	24.7	24.7	24.7
May	HKO							24.3	26.1	27.6	26.7	27.9	26.7	27.5	26.7	26.7	26.2	26.3	25.5	25.6	24.9	24.9
	KSC							(22.9)	25.1	27.1	25.3	27.2										
	TKL							22.5														
	TMS							17.5														
六月	KP	59	35.3	31.7	28.1	3.4	2.5	26.5	27.5	28.5	27.5	28.4	27.6	27.9	28.0	28.0	27.3	27.3	26.4	26.5	25.5	25.6
Jun	HKO							26.3	28.4	29.7	29.0	30.1	29.0	29.7	28.8	28.7	28.2	28.3	27.4	27.4	26.0	26.0
	KSC							(26.1)	28.0	30.2	28.0	30.0										
	TKL							25.8														
	TMS							20.9														

( ) 表示數據不完整

( ) means incomplete data

表 15 (續)
Table 15 (cont'd)

二零一七年每月的蒸發量、可能蒸散量、最低草溫及土壤溫度
Monthly Values of Evaporation, Potential Evapotranspiration, Grass Minimum Temperature and Soil Temperature in 2017

月份 Month	台站 Station	平均日風移動量 Mean Daily Wind Movement	蒸發皿水溫 Pan-water Temperature 平均最高 Mean Maximum	平均 Mean	平均最低 Mean Minimum	平均日蒸發量 Mean Daily Evaporation	平均日可能蒸散量 Mean Daily Potential Evapotrans-piration	平均日最低草溫 Mean Daily Grass Minimum Temperature	平均土壤溫度 Mean Soil Temperature 0.05 米深 At depth of 0.05 m 07 時/hr	0.05 米深 19 時/hr	0.1 米深 At depth of 0.1 m 07 時/hr	0.1 米深 19 時/hr	0.2 米深 At depth of 0.2 m 07 時/hr	0.2 米深 19 時/hr	0.5 米深 At depth of 0.5 m 07 時/hr	0.5 米深 19 時/hr	1.0 米深 At depth of 1.0 m 07 時/hr	1.0 米深 19 時/hr	1.5 米深 At depth of 1.5 m 07 時/hr	1.5 米深 19 時/hr	3.0 米深 At depth of 3.0 m 07 時/hr	3.0 米深 19 時/hr
		km	°C	°C	°C	mm	mm	°C	°C	°C	°C	°C	°C	°C	°C	°C	°C	°C	°C	°C	°C	°C
七月 Jul	KP	59	36.0	31.9	27.8	3.8	1.9	26.5	27.8	28.8	27.9	28.9	28.1	28.5	28.8	28.8	28.3	28.4	27.7	27.7	26.6	26.6
	HKO							26.5	29.1	30.8	29.8	31.1	29.9	30.8	29.7	29.6	29.4	29.4	28.6	28.6	27.2	27.2
	KSC							(26.3)	28.8	31.1	28.9	31.2										
	TKL							25.7														
	TMS							20.7														
八月 Aug	KP	60	36.7	(32.2)	(27.6)	4.1	3.5	26.6	28.2	29.8	28.4	29.7	28.8	29.3	29.8	29.7	29.3	29.3	28.6	28.6	27.3	27.4
	HKO							(26.5)	(29.2)	(30.9)	(30.0)	(31.2)	(30.0)	(30.8)	(30.1)	(30.0)	(30.0)	(30.0)	(29.4)	(29.4)	(28.0)	(28.0)
	KSC							(26.7)	29.0	31.6	29.2	31.5										
	TKL							26.0														
	TMS							20.8														
九月 Sep	KP	55	35.7	31.6	27.6	3.5	2.8	26.4	27.9	29.2	28.1	29.3	28.5	29.1	29.2	29.2	29.0	29.0	28.6	28.6	27.9	27.9
	HKO							26.3	29.1	30.6	29.8	31.0	29.9	30.6	29.9	29.8	29.8	29.8	29.4	29.4	28.6	28.6
	KSC							(26.6)	28.5	31.0	28.9	31.2										
	TKL							(26.3)														
	TMS							20.4														
十月 Oct	KP	75	32.4	28.1	23.7	4.0	2.7	23.1	25.5	26.6	25.8	26.8	26.6	27.0	28.2	28.0	28.6	28.6	28.6	28.6	28.2	28.2
	HKO							23.8	27.2	28.7	28.1	29.3	28.4	29.1	29.2	29.1	29.8	29.7	29.5	29.5	28.7	28.7
	KSC							(22.6)	25.3	27.5	25.9	28.0										
	TKL							22.7														
	TMS							16.7														
十一月 Nov	KP	63	26.8	23.9	21.0	2.7	2.2	19.8	22.1	23.0	22.4	23.1	23.1	23.4	25.0	24.9	26.2	26.1	26.8	26.8	27.9	27.9
	HKO							20.1	23.3	24.4	24.2	25.0	24.4	25.0	26.0	25.9	27.3	27.3	27.8	27.7	28.4	28.4
	KSC							(19.5)	(21.9)	23.3	(22.4)	23.7										
	TKL							19.4														
	TMS							13.5														
十二月 Dec	KP	73	23.1	19.3	15.6	3.1	1.9	15.0	18.5	19.7	18.8	20.0	19.9	20.3	22.0	21.9	23.6	23.5	24.8	24.7	27.1	27.1
	HKO							14.6	18.3	19.5	19.4	20.2	19.8	20.3	22.3	22.3	24.3	24.3	25.4	25.3	27.4	27.4
	KSC							(14.3)	17.3	19.2	18.0	19.8										
	TKL							14.3														
	TMS							7.8														
全年 Year	KP	63	30.0	(26.2)	(22.5)	3.1	(2.3)	21.4	23.3	24.5	23.5	24.5	24.0	24.4	25.4	25.3	25.9	25.8	25.6	25.6	26.3	26.3
	HKO							(21.5)	(24.3)	(25.9)	(25.1)	(26.3)	(25.3)	(26.1)	(26.0)	(26.0)	(26.5)	(26.5)	(26.4)	(26.4)	(26.6)	(26.6)
	KSC							(20.5)	(23.3)	(25.3)	(23.6)	(25.5)										
	TKL							(20.4)														
	TMS							(15.2)														

( ) 表示數據不完整

( ) means incomplete data

表 16 北角消防局、橫瀾島及香港國際機場東面及西面的自動氣象浮標於二零一七年每月的海面溫度

Table 16 Monthly Sea Surface Temperature at North Point Fire Station, Waglan Island and the Automatic Weather Buoys east and west at the Hong Kong International Airport in 2017

月份	Month	北角消防局 North Point Fire Station				橫瀾島 Waglan Island			香港國際機場東面的自動氣象浮標 Hong Kong International Airport Eastern Automatic Weather Buoy*			香港國際機場西面的自動氣象浮標 Hong Kong International Airport Western Automatic Weather Buoy*		
		7 時平均 Mean at 07 hour	14 時平均 Mean at 14 hour	最高 Maximum	最低 Minimum	最高 Maximum	平均 Mean	最低 Minimum	最高 Maximum	平均 Mean	最低 Minimum	最高 Maximum	平均 Mean	最低 Minimum
		°C	°C	°C	°C	°C	°C	°C	°C	°C	°C	°C	°C	°C
一月	January	19.1	19.2	21.0	17.5	21.3	19.8	17.9	21.8	20.2	19.0	(22.0)	(20.1)	(19.0)
二月	February	17.1	17.6	19.0	15.0	(22.1)	(18.1)	(17.2)	20.4	18.8	17.1	(20.3)	(18.7)	(17.0)
三月	March	18.0	18.4	20.0	17.0	20.9	18.6	17.1	22.4	19.4	17.6	(21.3)	(19.3)	(17.5)
四月	April	21.7	22.0	24.0	18.0	(23.9)	(21.5)	(18.8)	25.9	23.1	20.3	(26.5)	(23.0)	(20.2)
五月	May	24.9	25.3	27.0	23.0	-	-	-	29.0	26.6	24.3	29.1	26.6	24.3
六月	June	27.0	27.1	28.5	25.0	(27.7)	(25.3)	(23.7)	31.4	29.3	28.0	(31.2)	(29.3)	(28.0)
七月	July	27.0	27.6	29.0	25.0	(25.7)	(24.5)	(24.0)	31.8	28.9	27.6	-	-	-
八月	August	26.9	27.2	29.0	25.0	(27.7)	(25.9)	(23.9)	32.0	30.0	26.8	(31.0)	(28.8)	(26.0)
九月	September	27.7	28.1	30.5	25.0	30.6	28.8	26.0	32.0	29.9	27.8	32.2	29.8	27.2
十月	October	27.3	27.5	30.0	24.0	30.2	27.9	25.3	(31.7)	(28.7)	(25.7)	(31.6)	(28.7)	(25.8)
十一月	November	24.2	24.2	26.0	21.0	25.8	23.8	22.0	(26.2)	(24.6)	(21.7)	(26.5)	(24.7)	(22.0)
十二月	December	20.0	20.3	23.0	18.0	23.7	19.6	17.6	(23.2)	(20.0)	(17.3)	(23.4)	(20.3)	(17.7)

( ) 表示數據不完整
- 表示無數據
* 香港國際機場東面及西面的海面溫度分別基於自動氣象浮標8號和1號的觀測數據。

( ) means incomplete data
- means no data
* Sea surface temperatures to the east and west of Hong Kong International Airport refer to the data are measured by Automatic Weather Buoy No. 8 and No.1 respectively.

表 17　天文台於二零一七年錄得指定雨量、閃電及雷的日數

Table 17　Number of Days with Specified Rainfall Amounts, Number of Days with Lightning and Number of Days with Thunder Observed at the Hong Kong Observatory in 2017

月份	Month	日雨量超過或等於下列數值的日數 Number of days with rainfall greater than or equal to									閃電日數 Number of Days with Lightning	雷日數 Number of Days with Thunder
		微量 Trace	0.1 mm	1.0 mm	2.5 mm	5.0 mm	10.0 mm	25.0 mm	50.0 mm	100.0 mm		
一月	January	11	8	4	-	-	-	-	-	-	-	-
二月	February	15	7	5	3	1	-	-	-	-	1	1
三月	March	22	10	6	4	3	2	-	-	-	-	-
四月	April	16	11	8	7	4	2	-	-	-	3	3
五月	May	20	14	11	10	6	4	3	1	1	3	3
六月	June	25	17	16	14	12	12	5	3	2	14	9
七月	July	25	21	19	16	14	10	6	2	2	17	15
八月	August	22	19	15	13	11	8	4	4	1	9	7
九月	September	20	15	12	9	9	6	4	-	-	9	8
十月	October	16	9	6	6	5	3	1	-	-	2	2
十一月	November	14	8	4	2	2	2	-	-	-	-	-
十二月	December	6	-	-	-	-	-	-	-	-	-	-
全年	Year	212	139	106	84	67	49	23	10	6	58	48

- 表示沒有這種情況
微量表示雨量少於0.05毫米

- means no such occurrence
Trace means rainfall less than 0.05 mm

表 18(a)
Table 18(a)

二零一七年每日錄得香港境內之雲對地閃電次數
Daily Number of Cloud-to-Ground Lightning Strokes Detected over the Hong Kong Territory in 2017

日 DAY	一月 JAN	二月 FEB	三月 MAR	四月 APR	五月 MAY	六月 JUN	七月 JUL	八月 AUG	九月 SEP	十月 OCT	十一月 NOV	十二月 DEC
01	0	0	0	0	0	0	38	35	2062	10	0	0
02	0	0	0	0	0	0	341	443	64	6	0	0
03	0	0	0	0	0	0	430	574	281	0	0	0
04	0	0	0	0	613	0	305	11	4	180	0	0
05	0	0	0	0	0	0	95	0	2	0	0	0
06	0	0	0	0	0	3	250	0	0	0	0	0
07	0	0	0	0	0	7	1	0	14	0	0	0
08	0	0	0	0	3	0	64	0	1	0	0	0
09	0	0	0	0	4	2	10	44	655	0	0	0
10	0	0	0	0	20	0	0	730	290	0	0	0
11	0	0	0	0	0	3	0	0	0	0	0	0
12	0	0	0	949	0	0	59	0	390	0	0	0
13	0	0	0	0	0	86	0	0	1	0	0	0
14	0	0	0	0	0	5	38	0	0	0	0	0
15	0	0	0	0	37	14	81	0	0	0	0	0
16	0	0	0	0	2	662	137	139	0	0	0	0
17	0	0	0	0	0	2793	112	0	0	0	0	0
18	0	0	0	0	0	2	2310	2	0	0	0	0
19	0	0	2	0	0	150	182	0	0	0	0	0
20	0	0	0	18	0	26	16	0	1	0	0	0
21	0	0	0	3374	0	3381	0	0	3	0	0	0
22	0	33	0	1	0	0	64	1390	175	0	0	0
23	0	0	0	0	0	35	129	5	405	0	0	0
24	0	0	0	0	1414	80	41	0	46	0	0	0
25	0	0	0	0	0	0	0	0	0	0	0	0
26	0	0	0	0	0	0	0	1	0	0	0	0
27	0	0	0	0	0	1	2	20	0	0	0	0
28	0	0	0	0	0	0	0	4	0	0	0	0
29	0		0	0	0	0	0	0	0	0	0	0
30	0		0	0	0	23	0	922	1367	0	0	0
31	0		15		0		0	3587		0		0
月總閃電次數 Total	0	33	17	4342	2093	7273	4705	7907	5761	196	0	0

表 18(b)
Table 18(b)

二零一七年每日錄得香港境內之雲間閃電次數
Daily Number of Cloud-to-Cloud Lightning Strokes Detected over the Hong Kong Territory in 2017

日 DAY	一月 JAN	二月 FEB	三月 MAR	四月 APR	五月 MAY	六月 JUN	七月 JUL	八月 AUG	九月 SEP	十月 OCT	十一月 NOV	十二月 DEC
01	0	0	0	0	0	0	108	57	1577	36	0	0
02	0	0	0	0	0	0	454	281	44	1	0	0
03	0	0	0	0	0	0	1188	423	447	0	0	0
04	0	0	0	0	707	0	968	4	11	340	0	0
05	0	0	0	0	0	0	139	0	4	0	0	0
06	0	0	0	0	0	1	419	0	0	0	0	0
07	0	0	0	0	0	50	30	0	16	0	0	0
08	0	0	0	0	2	0	203	0	3	0	0	0
09	0	0	0	0	5	0	19	154	1002	0	0	0
10	0	0	0	0	13	0	0	1659	253	0	0	0
11	0	0	0	0	0	1	5	0	0	0	0	0
12	0	0	0	317	0	7	37	7	564	0	0	0
13	0	0	0	0	0	287	6	0	6	0	0	0
14	0	0	0	0	0	13	53	0	0	0	0	0
15	0	0	0	0	80	33	73	0	0	0	0	0
16	0	0	0	0	3	953	473	280	0	0	0	0
17	0	0	0	0	0	3039	144	0	0	0	0	0
18	0	0	0	0	0	6	1761	7	0	0	0	0
19	0	0	12	0	0	123	158	0	0	0	0	0
20	0	0	0	43	0	87	26	0	9	0	0	0
21	0	0	0	1475	0	3344	0	0	54	0	0	0
22	0	67	0	0	0	0	56	1623	649	0	0	0
23	0	0	0	0	0	55	86	25	530	0	0	0
24	0	0	0	0	1243	118	25	0	94	0	0	0
25	0	0	0	1	0	0	0	0	0	0	0	0
26	0	0	0	1	0	0	0	6	0	0	0	0
27	0	0	0	0	0	2	1	6	0	0	0	0
28	0	0	0	0	0	0	0	0	0	0	0	0
29	0		0	0	0	0	0	0	0	0	0	0
30	0		0	0	0	12	0	286	1455	0	0	0
31	0		20		0		1	2686		0		0
月總閃電次數 Total	0	67	32	1837	2053	8131	6433	7504	6718	377	0	0

表 19(a) 天文台於二零一七年每月錄得能見度低於指定數值的頻率百分比及出現低能見度的時間百分比

Table 19(a) Monthly Percentage Frequency of Visibility below Specified Values and the Percentage of Time with Reduced Visibility Observed at the Hong Kong Observatory in 2017

		能見度低於下列數值的頻率百分比 (所有天氣情況) Percentage Frequency of Visibility below Specified Values (All Weather Conditions)												低能見度時間百分比 (能見度低於 8 公里，不包括出現霧、薄霧或降水)	可用數據百分率
月份	Month	0.1 公里 km	0.2 公里 km	0.5 公里 km	1.0 公里 km	1.5 公里 km	3.0 公里 km	5.0 公里 km	8.0 公里 km	10.0 公里 km	15.0 公里 km	20.0 公里 km	25.0 公里 km	Percentage of Time of Reduced Visibility (visibility below 8 kilometres, when there is no fog, mist, or precipitation)	Percentage of Data Availability
一月	January	-	-	-	-	-	-	0.1	21.5	37.5	86.0	95.6	97.7	14.4	100.0
二月	February	-	-	-	-	-	1.2	2.7	12.8	22.2	63.8	79.2	88.7	7.3	100.0
三月	March	-	-	-	-	0.3	2.0	15.1	43.7	55.0	80.8	90.7	96.1	17.2	100.0
四月	April	-	-	-	-	-	1.2	6.9	19.7	30.3	71.4	89.6	95.0	7.6	100.0
五月	May	-	-	-	-	0.1	1.2	4.7	19.5	26.7	68.1	88.7	93.8	10.5	100.0
六月	June	-	-	-	-	0.7	1.1	2.5	5.8	6.2	25.4	43.9	58.3	-	100.0
七月	July	-	-	-	0.3	0.7	1.3	2.7	12.1	14.5	18.0	27.0	42.7	4.2	100.0
八月	August	-	-	-	0.4	0.5	0.8	2.6	8.7	10.1	22.0	42.3	53.6	3.1	100.0
九月	September	-	-	-	-	-	0.4	1.9	17.4	19.9	45.7	62.8	78.9	11.0	100.0
十月	October	-	-	-	-	-	-	0.3	1.9	3.6	44.9	74.5	93.4	-	100.0
十一月	November	-	-	-	-	-	0.3	1.9	7.9	13.3	56.4	84.9	95.4	3.1	100.0
十二月	December	-	-	-	-	-	-	-	9.9	20.7	63.2	82.0	90.2	9.8	100.0
全年	Year	-	-	-	0.1	0.2	0.8	3.5	15.1	21.7	53.8	71.7	81.9	7.3	100.0

- 表示沒有這種情況

天文台的能見度由專業氣象觀測員每小時評估一次。

- means no such occurrence

Estimates of visibility were made hourly at the Hong Kong Observatory by professional meteorological observers.

表 19(b) 香港國際機場於二零一七年每月錄得能見度低於指定數值的頻率百分比及出現低能見度的時間百分比

Table 19(b) Monthly Percentage Frequency of Visibility below Specified Values and the Percentage of Time with Reduced Visibility Observed at the Hong Kong International Airport in 2017

		能見度低於下列數值的頻率百分比 (所有天氣情況) Percentage Frequency of Visibility below Specified Values (All Weather Conditions)												低能見度時間百分比 (能見度低於 8 公里，不包括出現霧、薄霧或降水)	可用數據百分率
月份	Month	0.1 公里 km	0.2 公里 km	0.5 公里 km	1.0 公里 km	1.5 公里 km	3.0 公里 km	5.0 公里 km	8.0 公里 km	10.0 公里 km	15.0 公里 km	20.0 公里 km	25.0 公里 km	Percentage of Time of Reduced Visibility (visibility below 8 kilometres, when there is no fog, mist, or precipitation)	Percentage of Data Availability
一月	January	-	-	-	-	0.1	1.2	6.6	20.8	36.6	77.2	92.3	98.5	10.9	100.0
二月	February	-	-	-	-	0.1	1.5	4.3	14.4	26.9	59.8	74.7	84.2	5.1	100.0
三月	March	-	-	-	-	-	1.1	3.8	16.4	36.0	69.6	85.6	93.4	6.7	100.0
四月	April	-	-	-	0.3	0.3	1.0	1.8	6.2	16.8	45.3	63.5	79.6	1.1	100.0
五月	May	-	-	-	-	0.1	1.9	5.9	11.3	15.5	35.6	60.6	75.5	6.2	100.0
六月	June	-	-	-	-	-	0.1	1.0	3.9	4.7	6.7	18.1	31.2	-	100.0
七月	July	-	-	-	0.1	0.1	0.5	1.2	2.6	6.3	12.4	16.5	21.2	0.5	100.0
八月	August	-	-	-	-	0.1	0.8	2.6	4.2	6.0	11.7	16.3	30.4	1.1	100.0
九月	September	-	-	-	-	-	0.4	1.5	6.0	11.2	23.3	36.9	51.2	3.6	100.0
十月	October	-	-	-	-	-	0.1	0.4	0.9	3.4	27.3	61.8	80.0	-	100.0
十一月	November	-	-	-	-	-	0.1	1.4	7.5	17.4	53.1	81.2	91.4	4.4	100.0
十二月	December	-	-	-	-	-	-	-	14.4	30.1	67.1	82.7	89.7	14.2	100.0
全年	Year	-	-	-	0.0	0.1	0.7	2.5	9.0	17.6	40.7	57.5	68.8	4.5	100.0

\- 表示沒有這種情況

能見度數據為機場南跑道中間能見度儀表在每小時前10分鐘的平均數據。

\- means no such occurrence

The visibility data refer to the average visibility readings over the 10 minutes before the hour, as recorded by the visibility meter near the middle of the south runway.

表 20(a)

中環碼頭於二零一七年每月錄得能見度低於指定數值的頻率百分比

Table 20(a)

Monthly Percentage Frequency of Visibility below Specified Values Observed at Central Pier in 2017

		能見度低於下列數值的頻率百分比（所有天氣情況） Percentage Frequency of Visibility below Specified Values (All Weather Conditions)												可用數據百分率
月份	Month	0.1 公里 km	0.2 公里 km	0.5 公里 km	1.0 公里 km	1.5 公里 km	3.0 公里 km	5.0 公里 km	8.0 公里 km	10.0 公里 km	15.0 公里 km	20.0 公里 km	25.0 公里 km	Percentage of Data Availability
一月	January	-	-	-	-	-	0.1	5.1	31.3	59.7	93.0	98.5	99.2	99.3
二月	February	-	-	-	-	-	1.0	5.4	25.9	48.1	82.6	94.9	97.2	99.6
三月	March	-	-	-	-	-	3.8	18.3	51.2	69.8	91.4	97.0	98.7	99.3
四月	April	-	-	-	0.1	0.1	3.6	9.0	28.9	46.0	77.9	94.3	98.5	99.3
五月	May	-	-	-	0.4	0.8	2.7	9.7	25.8	38.0	79.3	93.7	97.6	99.1
六月	June	-	-	-	0.1	0.1	1.0	2.2	4.0	5.0	25.1	34.6	42.6	52.9
七月	July	-	-	-	0.3	0.5	2.8	4.0	10.8	13.2	25.4	49.3	57.8	59.5
八月	August	-	-	-	0.4	0.8	2.7	4.2	10.1	18.7	61.7	89.1	98.0	98.8
九月	September	-	-	-	-	-	0.7	4.2	17.1	29.6	68.9	86.5	92.9	95.0
十月	October	-	-	-	-	-	0.1	0.7	2.8	16.8	82.1	98.3	98.8	99.1
十一月	November	-	-	-	-	-	0.1	2.1	12.2	30.4	85.4	93.6	93.6	93.6
十二月	December	-	-	-	-	-	-	0.8	20.0	46.6	85.8	96.0	98.3	98.4
全年	Year	-	-	-	0.1	0.2	1.6	5.5	20.0	35.1	71.5	85.5	89.4	91.2

\- 表示沒有這種情況

能見度數據為中環碼頭能見度儀表在每小時前10分鐘的平均數據。

\- means no such occurrence

The visibility data refer to the average visibility readings over the 10 minutes before the hour, as recorded by the visibility meter at the Central Pier.

表 20(b) 横瀾島於二零一七年每月錄得能見度低於指定數值的頻率百分比

Table 20(b) Monthly Percentage Frequency of Visibility below Specified Values Observed at Waglan Island in 2017

		能見度低於下列數值的頻率百分比（所有天氣情況） Percentage Frequency of Visibility below Specified Values (All Weather Conditions)												可用數據百分率
月份	Month	0.1 公里 km	0.2 公里 km	0.5 公里 km	1.0 公里 km	1.5 公里 km	3.0 公里 km	5.0 公里 km	8.0 公里 km	10.0 公里 km	15.0 公里 km	20.0 公里 km	25.0 公里 km	Percentage of Data Availability
一月	January	-	-	0.1	0.3	0.3	1.3	5.1	20.4	40.7	80.6	91.0	91.7	94.6
二月	February	0.4	1.0	1.6	1.9	1.9	4.6	11.3	22.3	34.8	66.8	82.1	87.4	99.0
三月	March	2.6	4.6	5.9	7.3	8.2	14.2	27.7	53.9	65.3	87.0	91.8	95.0	99.2
四月	April	1.5	2.6	4.6	6.9	9.4	13.8	18.3	30.4	41.2	71.7	88.1	94.6	98.9
五月	May	-	-	0.3	0.8	1.6	3.6	9.1	24.1	36.7	69.1	86.4	93.3	99.9
六月	June	0.1	0.1	0.1	0.3	0.6	3.1	5.1	10.0	17.6	38.2	52.1	62.4	99.3
七月	July	-	-	-	0.5	0.8	2.0	3.5	8.2	13.2	22.8	41.5	57.5	99.9
八月	August	-	-	0.1	1.1	1.5	3.6	6.3	10.9	13.6	29.4	43.4	51.5	99.7
九月	September	-	-	-	0.1	0.3	0.8	1.9	6.5	11.0	34.7	54.6	66.8	99.9
十月	October	-	-	-	-	0.1	0.5	1.2	3.0	6.3	33.1	55.6	64.9	73.5
十一月	November	-	-	-	-	-	0.1	1.0	6.2	13.9	47.2	81.2	92.1	100.0
十二月	December	-	-	-	-	-	-	-	1.7	11.8	49.9	66.7	71.4	77.7
全年	Year	0.4	0.7	1.1	1.6	2.1	4.0	7.5	16.5	25.5	52.5	69.5	77.3	95.0

\- 表示沒有這種情況

能見度數據為橫瀾島能見度儀表在每小時前10分鐘的平均數據。

\- means no such occurrence

The visibility data refer to the average visibility readings over the 10 minutes before the hour, as recorded by the visibility meter at Waglan Island.

表 20(c) 西灣河於二零一七年每月錄得能見度低於指定數值的頻率百分比

Table 20(c) Monthly Percentage Frequency of Visibility below Specified Values Observed at Sai Wan Ho in 2017

		能見度低於下列數值的頻率百分比（所有天氣情況） Percentage Frequency of Visibility below Specified Values (All Weather Conditions)												可用數據百分率
月份	Month	0.1 公里 km	0.2 公里 km	0.5 公里 km	1.0 公里 km	1.5 公里 km	3.0 公里 km	5.0 公里 km	8.0 公里 km	10.0 公里 km	15.0 公里 km	20.0 公里 km	25.0 公里 km	Percentage of Data Availability
一月	January	-	-	-	-	-	-	2.7	14.5	26.5	64.2	83.1	88.7	97.7
二月	February	-	-	-	-	-	0.4	2.8	13.1	23.7	50.0	65.3	71.7	98.1
三月	March	-	-	0.5	0.8	1.1	4.8	14.9	37.1	50.3	69.8	80.6	86.4	97.7
四月	April	-	-	-	0.1	0.1	3.5	7.6	16.2	27.8	49.9	62.5	70.6	99.0
五月	May	-	-	-	0.3	0.5	1.6	4.6	15.9	24.2	43.8	59.5	71.5	97.8
六月	June	-	-	0.1	0.4	0.7	1.4	3.9	5.3	6.4	8.3	18.2	31.7	99.4
七月	July	-	-	-	0.4	0.7	2.0	3.4	4.7	7.0	13.3	16.9	20.3	99.3
八月	August	-	-	-	0.1	0.7	1.6	3.2	5.9	7.7	12.8	19.2	28.4	99.1
九月	September	-	-	-	0.1	0.3	0.4	1.0	3.5	7.5	19.7	33.5	44.6	97.6
十月	October	-	-	-	-	-	0.1	0.4	1.2	1.7	11.2	31.9	51.9	99.2
十一月	November	-	-	-	-	-	0.6	2.6	4.9	9.3	25.0	43.3	58.6	99.3
十二月	December	-	-	-	-	-	-	-	1.1	7.8	32.4	53.9	66.5	98.8
全年	Year	-	-	0.1	0.2	0.3	1.4	3.9	10.3	16.6	33.3	47.3	57.5	98.6

- 表示沒有這種情況

能見度數據為西灣河能見度儀表在每小時前10分鐘的平均數據。

- means no such occurrence

The visibility data refer to the average visibility readings over the 10 minutes before the hour, as recorded by the visibility meter at Sai Wan Ho.

表 21
Table 21

有觀測員的雨量站於二零一七年的月及年雨量(毫米)
Monthly and Annual Rainfall (mm) Recorded at Manned Stations in 2017

位置 Location	台站編號 Station No.	海拔高度(米) Height above Mean Sea Level (m)	一月 January	二月 February	三月 March	四月 April	五月 May	六月 June	七月 July	八月 August	九月 September	十月 October	十一月 November	十二月 December	全年 Year
凹頭魚場 AU TAU POND FISH FARM	65	5	8.9	32.4	54.6	102.1	230.5	481.4+	582.8+	380.7+	212.6+	138.4+	15.1	TRACE	2239.5
赤鱲角 CHEK LAP KOK	184	10	6.3	45.4	46.2	109.8	302.8	289.5	323.7	323.3	247.5+	83.6	21.6	TRACE	1799.7
* 涌尾 CHUNG MEI	104	20	2.0	31.4	61.9	na	264.1	641.9	774.9	399.3	126.9	80.5	4.7	0.0	2123.5
深水灣高爾夫球場 DEEP WATER BAY GOLF COURSE	84	5	11.8	11.1	26.9	86.3	237.0+	625.4	572.0+	455.6+	223.0+	64.9+	34.9+	0.0	2348.9
愉景灣濾水廠 DISCOVERY BAY WATER TREATMENT WORKS	158	75	3.4	20.5	33.4	87.7	265.7+	308.0+	349.8+	277.6+	224.4+	57.8	19.1	0.0	1647.4
# 跑馬地馬場 HAPPY VALLEY RACE COURSE	24	35	12.0	15.7	15.0	89.8	298.5	671.0	613.8	478.9+	216.1	92.4	29.4	0.2	2532.8
# 萬宜水庫東站 HIGH ISLAND EAST	152	125	4.2	22.8+	24.1	105.4	373.9	746.5	591.2	507.6+	199.0+	105.0+	25.7	0.0+	2705.4
# 萬宜水庫西站 HIGH ISLAND WEST	150	85	3.9	21.5+	26.2	99.3	395.1	747.7	579.9	511.7+	176.4+	90.9+	34.0	0.0	2686.6
* 鶴藪 HOK TAU	103	115	6.9	40.2	50.6	113.6	279.6	567.7	676.0	483.7	203.6	153.5	13.1	0.0	2588.5
天文台 HONG KONG OBSERVATORY	1	30	7.8	19.9	41.6	65.2	399.3	656.0	570.0	485.0	196.4	99.7	31.2	TRACE	2572.1
沙田馬場 SHA TIN RACE COURSE	157	10	13.1	29.4	23.0	97.9	316.2	671.5	677.1	470.2	246.3	157.4	27.0	0.0	2729.1
* 深屈 SHAM WAT	185	111	5.3	32.6	47.5	173.5	342.0	437.1	479.2	428.8	162.4	109.3	38.5	0.0	2256.2
石梨貝配水庫 SHEK LEI PUI SERVICE RESERVOIR	16	125	7.3	18.7	28.0+	82.2	482.2	577.0	654.6+	457.5+	310.6+	148.0	22.0	0.0	2788.1
# 石壁水塘 SHEK PIK RESERVOIR	68	5	2.2	12.1	18.1	108.0	170.2+	348.4	325.5+	378.6	348.3+	103.2	29.4	0.0	1844.0
# 大欖涌水塘 TAI LAM CHUNG RESERVOIR	20	45	10.0	52.0	44.0	129.0	367.5+	433.3+	534.0	340.0	247.0	105.0	14.0	0.0	2275.8
* 鯽魚湖上站 TSAK YUE WU UPPER	180	80	17.6	22.5	42.1	98.2	365.4	786.9	688.3	527.3	174.5	144.5	33.7	0.0	2901.0
黃肇枝中學 WONG SHIU CHI MIDDLE SCHOOL	81	25	4.7	40.8	73.1	101.9	283.5	665.7+	612.7	467.7	210.6+	179.4+	18.1	0.0	2658.2

月總雨量計算期 由上月最後一日下午三時至該月最後一日下午三時，
有 # 符號則表示由上月最後一日上午九時至該月最後一日上午九時計算。
+ 表示有數據在核查時被調整。
* 月雨量器
京士柏氣象站自2017年1月1日起轉用自動雨量計量度

Monthly rainfall totals are reckoned from 15 hours on the last day of the previous month except those marked with # which are reckoned from 09 hours on the last day of the previous month.
+ means that part of the data has been adjusted through quality control procedures.
* Monthly gauge
KING'S PARK METEOROLOGICAL STATION rainfall measured by automatic raingauge since 1 January 2017

表 22 天文台只量度雨量的自動氣象站於二零一七年錄得的月及年雨量(毫米)

Table 22 Monthly and Annual Rainfall (mm) Recorded at Automatic Weather Stations with Rainfall Measurement only in 2017

位置 Location	台站編號 Station No.	一月 January	二月 February	三月 March	四月 April	五月 May	六月 June	七月 July	八月 August	九月 September	十月 October	十一月 November	十二月 December	年值 Year
昂坪 NGONG PING	R11	15.5	34.0 (99)	55.5	141.5	244.5 (99)	429.5 (99)	404.5 (99)	375.0 (97)	324.5 (99)	108.5 (99)	41.5 (99)	0.0	2174.5 (99)
愉景灣 DISCOVERY BAY	R12	7.5 (92)	15.0 (77)	42.0 (98)	92.5	333.0 (99)	402.0 (99)	444.5 (99)	354.5 (99)	281.0 (99)	74.0 (99)	20.0 (99)	0.0	2066.0 (97)
鶴咀 CAPE D'AGUILAR	R14	3.0 (99)	22.5 (99)	42.5 (97)	91.0 (99)	135.0 (99)	573.5 (99)	607.5 (99)	403.5 (99)	193.5 (99)	61.5	27.0 (99)	0.0	2160.5 (99)
西貢 SAI KUNG	R18	12.5	23.5	39.5	79.5	262.0 (99)	629.0 (99)	619.5 (99)	439.5 (99)	163.0 (99)	108.5 (99)	34.5 (99)	0.5	2411.5 (99)
鰂魚涌 QUARRY BAY	R19	7.5 (99)	17.0 (99)	40.0 (99)	60.0 (99)	387.5 (98)	673.5 (99)	573.0 (98)	456.0 (99)	184.0 (95)	91.0 (93)	30.5 (97)	0.5 (98)	2520.5 (98)
踏石角 TAP SHEK KOK	R21	7.5	50.5 (99)	60.5 (99)	97.0 (99)	293.5 (99)	310.0 (99)	371.5 (99)	318.0 (99)	237.5 (99)	45.0	17.0 (99)	0.0 (99)	1808.0 (99)
尖鼻咀 TSIM BEI TSUI	R22	4.0 (99)	7.5 (71)	59.5 (99)	82.5	205.5 (99)	421.5 (99)	497.5 (99)	297.5 (99)	179.0 (99)	107.0 (99)	17.0 (99)	0.0 (99)	1878.5 (97)
大埔 TAI PO	R23	11.5 (99)	40.0	76.5	100.5 (99)	284.5 (99)	645.0 (99)	606.5 (99)	434.0 (93)	190.5 (99)	171.0 (99)	20.5 (99)	0.0	2580.5 (99)
沙頭角 SHA TAU KOK	R24	10.5 (99)	35.0 (98)	55.5 (99)	91.0 (99)	234.5 (93)	503.5 (99)	728.5 (99)	424.0 (99)	136.5 (99)	136.0 (99)	20.5 (99)	0.0 (99)	2375.5 (99)
北潭凹 PAK TAM AU	R25	5.5 (30)	24.5 (78)	39.5 (80)	56.5 (94)	217.0 (80)	394.5 (49)	0.0 (1)	478.5 (87)	165.0 (81)	126.5 (86)	28.5 (73)	0.5 (76)	1536.5 (68)
屯門食水主配水庫 TUEN MUN FRESH WATER PRIMARY RESERVOIR	TMR	5.3 (99)	46.2 (99)	59.2 (99)	88.2	251.4	410.7	550.1	346.5	212.7	91.6	15.9 (99)	0.0	2077.8
凹頭 AU TAU	R28	8.5 (99)	4.5 (79)	59.0	90.5	234.0 (99)	485.0 (99)	405.0 (86)	368.5 (99)	63.0 (91)	30.0 (92)	14.5 (99)	0.0	1762.5 (95)
落馬洲 LOK MA CHAU	R29	6.0 (99)	29.5 (99)	43.0 (99)	75.0 (98)	182.0 (99)	418.5 (91)	539.5 (99)	343.5 (99)	179.5 (99)	128.5 (99)	25.5 (99)	0.0	1970.5 (98)
大美督 TAI MEI TUK	R31	9.0 (99)	43.0 (99)	71.5 (99)	101.0 (99)	215.0 (99)	636.5 (99)	824.0 (99)	419.5 (99)	171.5 (99)	167.5 (99)	21.5 (99)	0.0 (99)	2680.0 (99)
破邊洲 PO PIN CHAU	PPC	11.7 (99)	25.9 (99)	37.4 (99)	94.5 (99)	352.2 (95)	692.9 (99)	564.2	488.2	204.8	88.0 (97)	28.4	0.0	2588.2 (99)
大灘訓練營 TAI TAN CAMP	TTC*				76.5 (99)	295.0 (97)	781.5 (98)	693.0 (99)	466.0 (97)	155.5 (99)	128.5 (97)	27.5 (99)	0.0 (96)	2623.5 (98)

括弧內之數字為計算數據少於99.5%時之百分率。

The percentage of data available for computation, when less than 99.5, is given in brackets.

*TTC 於2017年4月1日開始運作並於2017年12月29日取代R25

*TTC started operation on 1 April 2017 and replaced R25 on 29 December 2017

表23(a) 香港氣象要素月平均值 (1961-1990) 及極端值 (1884-1939, 1947-2017)

Table 23(a) Monthly Normals of Meteorological Elements for the 30 Years 1961-1990 and Extreme Values between 1884-1939 and 1947-2017 for Hong Kong

月份 MONTH	氣壓 ATMOSPHERIC PRESSURE				氣溫 AIR TEMPERATURE					WET-BULB TEMPERATURE 濕球溫度	DEW POINT TEMPERATURE 露點溫度	VAPOUR PRESSURE 水汽壓	相對濕度 RELATIVE HUMIDITY				AMOUNT OF CLOUD 雲量	雨量 RAINFALL								日照 BRIGHT SUNSHINE		風 WIND		
	Absolute Maximum 絕對最高	Mean 平均	Absolute Minimum 絕對最低	Mean Diurnal Range 平均日較差	Absolute Maximum 絕對最高	Mean Daily Maximum 平均日最高	Mean 平均	Mean Daily Minimum 平均日最低	Absolute Minimum 絕對最低				Mean 平均	Mean at 0200 hours 上午二時平均	Mean at 1400 hours 下午二時平均	Absolute Minimum † 絕對最低		Total 總雨量	Duration 降雨時間	降雨日數 Number of Days with: 0.1 mm or more 0.1毫米或以上	25.0 mm or more 25.0毫米或以上	50.0 mm or more 50.0毫米或以上	Maximum Hourly 最高時雨量	Maximum Daily 最高日雨量	Maximum Monthly 最高月雨量	Duration 日照時間	Percentage of Possible 可能日照百分率	Prevailing Direction 盛行風向	Mean Speed 平均風速	Maximum Gust * 最高陣風 *
	百帕斯卡 hPa	百帕斯卡 hPa	百帕斯卡 hPa	百帕斯卡 hPa	°C	°C	°C	°C	°C	°C	°C	百帕斯卡 hPa	%	%	%	%	%	毫米 mm	小時 hours				毫米 mm	毫米 mm	毫米 mm	小時 hours	%	度 degrees	公里/小時 km/h	公里/小時 km/h
JAN 一月	1037.7	1020.2	1003.1	4.1	26.9	18.6	15.8	13.6	0.0	13.0	10.2	13.1	71	76	62	10	58	23.4	41	5.63	0.10	0.00	37.0	99.8	266.9	152.4	45	070	24.0	103
FEB 二月	1032.7	1018.7	998.3	4.1	28.3	18.6	15.9	13.9	2.4	13.8	11.8	14.5	78	82	70	13	73	48.0	69	8.93	0.43	0.03	31.9	94.1	241.0	97.7	30	070	23.8	110
MAR 三月	1033.9	1016.2	1001.9	4.2	30.1	21.3	18.5	16.5	4.8	16.5	15.0	17.6	81	85	73	16	76	66.9	89	10.07	0.60	0.27	56.0	130.0	428.0	96.4	26	070	22.1	103
APR 四月	1028.4	1013.1	999.9	3.8	33.4	24.9	22.2	20.2	9.9	20.2	19.0	22.4	83	88	75	22	78	161.5	82	11.13	2.20	0.97	92.4	237.4	547.7	108.9	29	080	19.7	135
MAY 五月	1020.2	1009.1	981.1	3.4	35.5	28.7	25.9	23.9	15.4	23.7	22.6	27.7	83	87	76	23	74	316.7	92	14.93	3.40	1.93	109.9	520.6	1241.1	153.8	38	090	19.2	140
JUN 六月	1014.7	1006.0	973.8	3.0	35.6	30.3	27.8	25.9	19.2	25.4	24.4	30.7	82	86	76	29	75	376.0	86	19.23	4.23	1.97	145.5	411.3	1346.1	161.1	40	090	21.6	194
JUL 七月	1014.8	1005.3	975.8	3.4	35.7	31.5	28.8	26.6	21.7	26.0	24.9	31.6	80	85	73	43	65	323.5	67	17.47	3.93	1.97	115.1	534.1	1147.2	231.1	56	230	20.0	158
AUG 八月	1016.3	1005.1	961.6	3.5	36.6	31.3	28.4	26.3	21.6	25.9	24.8	31.4	81	86	74	41	66	391.4	73	17.30	4.70	2.17	82.1	334.2	1090.1	207.0	52	090	18.5	209
SEP 九月	1018.2	1008.8	953.2	3.6	35.2	30.3	27.6	25.5	18.4	24.6	23.3	28.8	78	83	71	26	63	299.7	68	14.37	3.57	1.63	84.0	325.5	844.2	181.7	49	090	21.9	234
OCT 十月	1024.5	1014.0	977.3	3.6	34.3	27.9	25.2	23.1	13.5	21.8	19.8	23.6	73	78	66	21	56	144.8	48	8.60	1.50	0.87	78.7	292.2	718.4	195.0	54	090	27.6	184
NOV 十一月	1033.2	1017.9	974.9	3.8	31.8	24.2	21.4	19.2	6.5	17.9	15.2	18.0	69	74	61	17	53	35.1	37	5.87	0.40	0.10	46.6	149.2	224.2	181.5	55	080	27.2	175
DEC 十二月	1033.5	1020.2	1004.6	4.0	28.7	20.5	17.6	15.4	4.3	14.3	11.2	14.1	68	73	59	14	49	27.3	31	3.87	0.23	0.10	51.7	177.3	206.9	181.5	54	080	25.5	108
YEAR 全年	1037.7	1012.9	953.2	3.7	36.6	25.7	23.0	20.9	0.0	20.3	18.6	22.8	77	82	70	10	65	2214.3	782	137.40	25.30	12.00	145.5	534.1	1346.1	1948.1	44	080	22.6	234
極端值出現日期 Date on which the extreme value was recorded	24/1/2016		1/9/1962		22/8/2017				18/1/1893							16/1/1959							7/6/2008	19/7/1926	6/2008					16/9/1999
觀測地點 Observed at	天文台 Hong Kong Observatory																									京士柏 King's Park		橫瀾島 Waglan Island		

* 1953 - 2017

† 基於每小時人手觀測數據

† Based on hourly manual observations

表 23(b) 香港氣象要素月平均值 (1971-2000) 及極端值 (1884-1939, 1947-2017)

Table 23(b) Monthly Normals of Meteorological Elements for the 30 Years 1971-2000 and Extreme Values between 1884-1939 and 1947-2017 for Hong Kong

月份 MONTH	氣壓 ATMOSPHERIC PRESSURE				氣溫 AIR TEMPERATURE					WET-BULB TEMPERATURE 濕球溫度	DEW POINT TEMPERATURE 露點溫度	VAPOUR PRESSURE 水汽壓	相對濕度 RELATIVE HUMIDITY				AMOUNT OF CLOUD 雲量	雨量 RAINFALL								日照 BRIGHT SUNSHINE		風 WIND		
	Absolute Maximum 絕對最高	Mean 平均	Absolute Minimum 絕對最低	Mean Diurnal Range 平均日較差	Absolute Maximum 絕對最高	Mean Daily Maximum 平均日最高	Mean 平均	Mean Daily Minimum 平均日最低	Absolute Minimum 絕對最低				Mean 平均	Mean at 0200 hours 上午二時平均	Mean at 1400 hours 下午二時平均	Absolute Minimum † 絕對最低		Total 總雨量	Duration 降雨時間	降雨日數 Number of Days with: 0.1 mm or more 0.1毫米或以上	25.0 mm or more 25.0毫米或以上	50.0 mm or more 50.0毫米或以上	Maximum Hourly 最高時雨量	Maximum Daily 最高日雨量	Maximum Monthly 最高月雨量	Duration 日照時間	Percentage of Possible 可能日照百分率	Prevailing Direction 盛行風向	Mean Speed 平均風速	Maximum Gust * 最高陣風 *
	百帕斯卡 hPa	百帕斯卡 hPa	百帕斯卡 hPa	百帕斯卡 hPa	°C	°C	°C	°C	°C	°C	°C	百帕斯卡 hPa	%	%	%	%	%	毫米 mm	小時 hours				毫米 mm	毫米 mm	毫米 mm	小時 hours	%	度 degrees	公里/小時 km/h	公里/小時 km/h
JAN 一月	1037.7	1020.1	1003.1	4.1	26.9	18.6	16.1	14.1	0.0	13.5	11.0	13.7	73	78	65	10	60	24.9	43	5.60	0.20	0.00	37.0	99.8	266.9	141.7	42	070	25.4	103
FEB 二月	1032.7	1018.6	998.3	4.2	28.3	18.6	16.3	14.4	2.4	14.1	12.2	14.8	78	82	71	13	73	52.3	76	9.47	0.53	0.07	31.9	94.1	241.0	93.8	29	070	25.1	110
MAR 三月	1033.9	1016.1	1001.9	4.2	30.1	21.5	18.9	16.9	4.8	17.0	15.5	18.2	82	86	75	16	79	71.4	91	10.47	0.67	0.30	56.0	130.0	428.0	89.6	24	070	23.5	103
APR 四月	1028.4	1012.8	999.9	3.9	33.4	25.1	22.5	20.6	9.9	20.5	19.4	22.9	83	88	76	22	80	188.5	87	11.67	2.57	1.23	92.4	237.4	547.7	101.8	27	070	21.2	135
MAY 五月	1020.2	1009.4	981.1	3.4	35.5	28.4	25.8	23.9	15.4	23.7	22.7	27.8	84	88	77	23	77	329.5	101	15.47	3.77	2.00	109.9	520.6	1241.1	138.6	34	080	20.2	140
JUN 六月	1014.7	1006.2	973.8	3.2	35.6	30.4	27.9	26.1	19.2	25.6	24.6	30.9	82	86	76	29	76	388.1	95	18.77	4.17	2.13	145.5	411.3	1346.1	158.3	39	230	23.3	194
JUL 七月	1014.8	1005.5	975.8	3.4	35.7	31.3	28.7	26.7	21.7	26.1	25.0	31.7	81	85	74	43	68	374.4	80	17.77	4.67	2.40	115.1	534.1	1147.2	214.9	52	230	21.9	158
AUG 八月	1016.3	1005.1	961.6	3.5	36.6	31.1	28.4	26.4	21.6	25.9	24.9	31.5	82	86	75	41	69	444.6	87	17.43	5.40	2.40	82.1	334.2	1090.1	189.7	48	240	20.0	209
SEP 九月	1018.2	1009.2	953.2	3.5	35.2	30.2	27.6	25.6	18.4	24.7	23.4	28.9	79	83	72	26	65	287.5	68	14.80	3.47	1.60	84.0	325.5	844.2	171.8	47	090	22.8	234
OCT 十月	1024.5	1014.0	977.3	3.6	34.3	27.7	25.3	23.4	13.5	21.9	19.9	23.8	74	78	66	21	57	151.9	50	8.10	1.57	1.00	78.7	292.2	718.4	191.1	53	080	28.7	184
NOV 十一月	1033.2	1018.0	974.9	3.8	31.8	24.0	21.4	19.4	6.5	17.9	15.3	18.1	70	75	61	17	53	35.1	36	5.67	0.37	0.10	46.6	149.2	224.2	178.2	54	080	27.9	175
DEC 十二月	1033.5	1020.5	1004.6	4.0	28.7	20.3	17.8	15.7	4.3	14.5	11.6	14.4	69	74	60	14	51	34.5	36	4.27	0.30	0.13	51.7	177.3	206.9	173.3	52	070	26.5	108
YEAR 全年	1037.7	1013.0	953.2	3.7	36.6	25.6	23.1	21.1	0.0	20.5	18.8	23.1	78	82	71	10	67	2382.7	850	139.49	27.69	13.36	145.5	534.1	1346.1	1842.9	41	070	23.9	234
極端值 出現日期 Date on which the extreme value was recorded	24/1/2016		1/9/1962		22/8/2017				18/1/1893							16/1/1959							7/6/2008	19/7/1926	6/2008					16/9/1999
觀測地點 Observed at	天文台 Hong Kong Observatory																									京士柏 King's Park		橫瀾島 Waglan Island		

* 1953 - 2017

† 基於每小時人手觀測數據

† Based on hourly manual observations

表23(c) 香港氣象要素月平均值(1981-2010)及極端值(1884-1939, 1947-2017)

Table 23(c) Monthly Normals of Meteorological Elements for the 30 Years 1981-2010 and Extreme Values between 1884-1939 and 1947-2017 for Hong Kong

月份 MONTH	氣壓 ATMOSPHERIC PRESSURE				氣溫 AIR TEMPERATURE					WET-BULB TEMPERATURE 濕球溫度	DEW POINT TEMPERATURE 露點溫度	VAPOUR PRESSURE 水汽壓	相對濕度 RELATIVE HUMIDITY				AMOUNT OF CLOUD 雲量	雨量 RAINFALL								日照 BRIGHT SUNSHINE		風 WIND		
	Absolute Maximum 絕對最高	Mean 平均	Absolute Minimum 絕對最低	Mean Diurnal Range 平均日較差	Absolute Maximum 絕對最高	Mean Daily Maximum 平均日最高	Mean 平均	Mean Daily Minimum 平均日最低	Absolute Minimum 絕對最低	濕球溫度	露點溫度	水汽壓	Mean 平均	Mean at 0200 hours 上午二時平均	Mean at 1400 hours 下午二時平均	Absolute Minimum† 絕對最低†	雲量	Total 總雨量	Duration 降雨時間	降雨日數 Number of Days with: 0.1 mm or more 0.1毫米或以上	25.0 mm or more 25.0毫米或以上	50.0 mm or more 50.0毫米或以上	Maximum Hourly 最高時雨量	Maximum Daily 最高日雨量	Maximum Monthly 最高月雨量	Duration 日照時間	Percentage of Possible 可能日照百分率	Prevailing Direction 盛行風向	Mean Speed 平均風速	Maximum Gust* 最高陣風*
	百帕斯卡 hPa	百帕斯卡 hPa	百帕斯卡 hPa	百帕斯卡 hPa	°C	°C	°C	°C	°C	°C	°C	百帕斯卡 hPa	%	%	%	%	%	毫米 mm	小時 hours				毫米 mm	毫米 mm	毫米 mm	小時 hours	%	度 degrees	公里/小時 km/h	公里/小時 km/h
JAN 一月	1037.7	1020.3	1003.1	4.1	26.9	18.6	16.3	14.5	0.0	13.8	11.4	14.0	74	78	66	10	61	24.7	46	5.37	0.23	0.00	37.0	99.8	266.9	143.0	42	060	25.3	103
FEB 二月	1032.7	1018.5	998.3	4.2	28.3	18.9	16.8	15.0	2.4	14.7	13.0	15.5	80	83	73	13	74	54.4	89	9.07	0.53	0.10	31.9	94.1	241.0	94.2	29	070	24.5	110
MAR 三月	1033.9	1016.0	1001.9	4.3	30.1	21.4	19.1	17.2	4.8	17.2	15.7	18.4	82	85	75	16	79	82.2	101	10.90	0.87	0.37	56.0	130.0	428.0	90.8	24	060	23.0	103
APR 四月	1028.4	1012.9	999.9	3.9	33.4	25.0	22.6	20.8	9.9	20.6	19.4	23.0	83	87	77	22	81	174.7	99	12.00	2.23	1.10	92.4	237.4	547.7	101.7	27	070	20.9	135
MAY 五月	1020.2	1009.3	981.1	3.5	35.5	28.4	25.9	24.1	15.4	23.7	22.6	27.7	83	87	76	23	76	304.7	106	14.67	3.97	1.73	109.9	520.6	1241.1	140.4	34	080	19.7	140
JUN 六月	1014.7	1006.1	973.8	3.2	35.6	30.2	27.9	26.2	19.2	25.6	24.6	31.0	82	86	77	29	77	456.1	111	19.07	5.27	2.60	145.5	411.3	1346.1	146.1	36	220	22.9	194
JUL 七月	1014.8	1005.7	975.8	3.4	35.7	31.4	28.8	26.8	21.7	26.1	25.1	31.8	81	85	74	43	69	376.5	85	17.60	4.60	2.27	115.1	534.1	1147.2	212.0	51	230	21.3	158
AUG 八月	1016.3	1005.2	961.6	3.5	36.6	31.1	28.6	26.6	21.6	26.0	25.0	31.7	81	85	74	41	69	432.2	97	16.93	5.37	2.47	82.1	334.2	1090.1	188.9	47	230	19.4	209
SEP 九月	1018.2	1008.9	953.2	3.6	35.2	30.1	27.7	25.8	18.4	24.8	23.4	29.0	78	83	72	26	66	327.6	78	14.67	3.80	2.00	84.0	325.5	844.2	172.3	47	090	22.6	234
OCT 十月	1024.5	1014.1	977.3	3.6	34.3	27.8	25.5	23.7	13.5	22.1	20.2	24.1	73	78	66	21	58	100.9	46	7.43	1.20	0.70	78.7	292.2	718.4	193.9	54	080	27.4	184
NOV 十一月	1033.2	1017.7	974.9	3.9	31.8	24.1	21.8	19.8	6.5	18.4	16.0	18.8	71	76	63	17	54	37.6	38	5.47	0.43	0.13	46.6	149.2	224.2	180.1	54	080	27.0	175
DEC 十二月	1033.5	1020.5	1004.6	4.1	28.7	20.2	17.9	15.9	4.3	14.8	11.9	14.6	69	74	61	14	52	26.8	40	4.47	0.20	0.07	51.7	177.3	206.9	172.2	51	070	26.0	108
YEAR 全年	1037.7	1012.9	953.2	3.8	36.6	25.6	23.3	21.4	0.0	20.6	19.0	23.3	78	82	71	10	68	2398.5	935	137.63	28.70	13.53	145.5	534.1	1346.1	1835.6	42	080	23.3	234
極端值 出現日期 Date on which the extreme value was recorded	24/1/2016		1/9/1962		22/8/2017				18/1/1893							16/1/1959							7/6/2008	19/7/1926	6/2008					16/9/1999
觀測地點 Observed at	天文台 Hong Kong Observatory																									京士柏 King's Park		橫瀾島 Waglan Island		

* 1953 - 2017

† 基於每小時人手觀測數據

† Based on hourly manual observations

表24(a) 香港部分氣象參數的月平均值 (1961-1990)

Table 24(a) Monthly Means of Selected Meteorological Parameters for Hong Kong (1961-1990)

月份 MONTH	雷暴活動 THUNDERSTORM ACTIVITY		霧日數(能見度低於一千米) NUMBER OF DAYS WITH FOG (Visibility < 1000 m)	風 WIND			土壤溫度 SOIL TEMPERATURE						平均每日太陽總輻射 MEAN DAILY GLOBAL SOLAR RADIATION	總蒸發量 TOTAL EVAPORATION	總可能蒸散量 TOTAL POTENTIAL EVAPOTRANSPIRATION	海面溫度 SEA SURFACE TEMPERATURE				熱帶氣旋警告信號生效日數 NUMBER OF DAYS WITH TROPICAL CYCLONE WARNING SIGNAL				強烈季候風信號生效日數 NUMBER OF DAYS WITH STRONG MONSOON SIGNAL
							0.5 米 0.5 m		1.0 米 1.0 m		1.5 米 1.5 m					觀測時間# Time of Observation #								
							觀測時間# Time of Observation #																	
	Number of Days with Lightning 閃電日數	Number of Days with Thunderstorm 雷暴日數		Prevailing Direction 盛行風向	Mean Speed 平均風速	Maximum Gust 最高陣風	0700	1900	0700	1900	0700	1900				0700	1400	0700 or 或 1100	1400 or 或 1700	No. 1 and Higher 一號及更高	No. 3 and Higher 三號及更高	No. 8 and Higher 八號及更高	No. 9 and No. 10 九號及十號	
				度 degrees	公里/小時 km/h	公里/小時 km/h	°C	°C	°C	°C	°C	°C	兆焦耳/米^2 MJ/m^2	毫米 mm	毫米 mm	°C	°C	°C	°C					
JAN 一月	0.17	0.10	0.43	090	11.2	96	18.9	18.9	20.5	20.6	21.7	21.7	11.63	97.5	73.2	17.5	17.7	17.1	17.3	-	-	-	-	2.77
FEB 二月	0.63	0.60	1.27	090	11.9	103	18.8	18.9	19.9	20.0	20.9	20.9	10.69	79.0	66.3	16.7	17.0	16.3	16.4	-	-	-	-	3.17
MAR 三月	1.93	1.83	2.37	090	12.6	108	20.4	20.5	20.7	20.7	21.1	21.2	11.24	92.2	77.0	17.9	18.2	17.3	17.5	-	-	-	-	2.60
APR 四月	4.40	4.00	1.67	090	11.7	106	23.1	23.3	22.6	22.6	22.4	22.4	13.14	106.9	92.0	20.9	21.3	20.3	20.5	0.17	-	-	-	2.37
MAY 五月	6.30	4.80	0.13	090	10.6	166	26.5	26.7	25.5	25.5	24.8	24.8	16.12	137.7	115.0	24.5	25.0	24.5	24.8	0.70	0.50	0.13	0.03	1.13
JUN 六月	7.27	5.20	-	090	10.4	191	28.4	28.6	27.5	27.6	26.8	26.8	16.55	143.9	126.6	26.5	26.9	26.6	26.9	1.97	0.93	0.13	-	0.93
JUL 七月	7.10	5.03	-	260	10.1	151	29.9	30.0	29.0	29.1	28.3	28.3	19.15	171.6	150.5	26.6	27.1	27.4	27.7	4.57	2.93	0.67	0.07	0.30
AUG 八月	10.17	6.93	-	090	9.4	224	30.0	30.1	29.5	29.5	29.0	29.0	17.61	156.9	135.8	26.5	27.0	27.3	27.6	3.33	1.70	0.53	0.17	0.17
SEP 九月	6.67	3.93	-	090	10.7	259	29.6	29.7	29.4	29.4	29.1	29.1	16.49	150.3	120.6	27.1	27.5	27.4	27.7	4.50	2.50	0.57	0.10	1.17
OCT 十月	1.23	0.87	-	090	12.2	175	27.6	27.6	28.1	28.1	28.2	28.2	15.46	152.2	112.8	26.3	26.6	26.3	26.5	3.37	2.40	0.30	0.10	3.80
NOV 十一月	0.17	0.17	-	090	11.0	155	24.4	24.4	25.7	25.6	26.4	26.3	13.39	129.1	88.8	23.4	23.6	23.4	23.5	0.50	0.30	0.07	-	3.27
DEC 十二月	-	-	-	090	10.5	104	20.6	20.6	22.5	22.5	23.7	23.7	12.03	111.5	76.7	19.8	20.0	19.5	19.7	0.07	0.07	-	-	3.97
YEAR 全年	46.03	33.47	5.87	090	11.0	259	24.9	24.9	25.1	25.1	25.2	25.0	14.46	1528.8	1235.0	22.8	23.2	22.8	23.0	19.17	11.33	2.40	0.47	25.63
記錄年期 Period of Record	1961 - 1990					*	1967 - 1996						1961 - 1990			1975 - 2004		1961 - 1990						
觀測地點 Observed at	天文台 Hong Kong Observatory												京士柏 King's Park			北角 North Point		橫瀾島 Waglan Island						

* 1911年 - 1939年 及 1947年4月 - 2017年間的極端值

\# 香港時間，即協調世界時 + 8 小時

* Extreme values for the period 1911-1939 and April 1947-2017

\# Times indicated refer to Hong Kong Time, i.e. Co-ordinated Universal Time + 8 hours

表24(b) 香港部分氣象參數的月平均值 (1971-2000)

Table 24(b) Monthly Means of Selected Meteorological Parameters for Hong Kong (1971-2000)

月份 MONTH	雷暴活動 THUNDERSTORM ACTIVITY		霧日數（能見度低於一千米） NUMBER OF DAYS WITH FOG (Visibility < 1000 m)	風 WIND			土壤溫度 SOIL TEMPERATURE						平均每日太陽總輻射 MEAN DAILY GLOBAL SOLAR RADIATION	總蒸發量 TOTAL EVAPORATION	總可能蒸散量 TOTAL POTENTIAL EVAPOTRANSPIRATION	海面溫度 SEA SURFACE TEMPERATURE				熱帶氣旋警告信號生效日數 NUMBER OF DAYS WITH TROPICAL CYCLONE WARNING SIGNAL				強烈季候風信號生效日數 NUMBER OF DAYS WITH STRONG MONSOON SIGNAL
							0.5 米 0.5 m		1.0 米 1.0 m		1.5 米 1.5 m					觀測時間 # Time of Observation #								
							觀測時間 # Time of Observation #																	
	閃電日數 Number of Days with Lightning	雷暴日數 Number of Days with Thunderstorm		盛行風向 Prevailing Direction	平均風速 Mean Speed	最高陣風 Maximum Gust	0700	1900	0700	1900	0700	1900				0700	1400	0700 or 或 1100	1400 or 或 1700	一號及更高 No. 1 and Higher	三號及更高 No. 3 and Higher	八號及更高 No. 8 and Higher	九號及十號 No. 9 and No. 10	
				度 degrees	公里/小時 km/h	公里/小時 km/h	°C	°C	°C	°C	°C	°C	兆焦耳/米² MJ/m²	毫米 mm	毫米 mm	°C	°C	°C	°C					
JAN 一月	0.13	0.10	0.23	090	11.0	96	18.8	18.8	20.3	20.4	21.6	21.6	10.55	80.7	57.9	17.5	17.7	17.5	17.7	-	-	-	-	4.33
FEB 二月	1.00	0.97	1.23	090	12.1	103	18.9	18.9	19.8	19.9	20.8	20.8	9.61	67.6	53.0	16.7	17.0	16.6	16.7	-	-	-	-	4.33
MAR 三月	1.77	1.63	2.30	090	12.6	108	20.6	20.7	20.8	20.8	21.1	21.1	10.18	78.1	63.5	17.9	18.2	17.6	17.8	-	-	-	-	3.83
APR 四月	4.77	4.20	1.13	090	11.7	106	23.4	23.5	22.8	22.8	22.5	22.5	11.83	93.2	80.0	20.9	21.3	20.7	20.9	0.17	0.03	-	-	3.00
MAY 五月	6.67	5.27	0.17	090	10.8	166	26.5	26.6	25.5	25.6	24.8	24.8	14.35	118.4	98.3	24.5	25.0	24.5	24.7	0.43	0.27	0.07	-	1.60
JUN 六月	7.70	5.60	-	090	11.0	191	28.5	28.5	27.5	27.5	26.7	26.8	15.31	129.0	112.7	26.5	26.9	26.6	26.9	2.23	1.23	0.20	0.03	1.17
JUL 七月	8.47	5.90	-	090	10.9	151	29.8	29.9	29.0	29.0	28.2	28.2	17.52	155.5	131.6	26.6	27.1	27.2	27.5	4.43	2.57	0.57	0.07	0.50
AUG 八月	11.00	8.10	-	090	10.2	224	30.0	30.0	29.4	29.4	29.0	29.0	16.07	143.2	120.9	26.5	27.0	27.1	27.4	3.93	1.67	0.60	0.13	0.17
SEP 九月	6.93	4.30	-	090	11.0	259	29.6	29.6	29.3	29.4	29.1	29.1	15.14	134.2	99.0	27.1	27.5	27.5	27.7	4.53	2.23	0.40	0.07	1.77
OCT 十月	1.13	0.80	-	090	12.4	175	27.7	27.7	28.1	28.1	28.2	28.2	14.46	136.4	92.8	26.3	26.6	26.4	26.6	3.17	2.03	0.20	0.07	5.30
NOV 十一月	0.23	0.23	-	090	10.9	155	24.4	24.3	25.6	25.5	26.3	26.3	12.64	112.5	74.0	23.4	23.6	23.3	23.5	0.50	0.17	0.07	-	4.83
DEC 十二月	-	-	0.03	090	10.3	104	20.5	20.5	22.4	22.4	23.6	23.6	11.13	94.5	60.8	19.8	20.0	19.7	19.9	0.07	0.07	-	-	5.23
YEAR 全年	49.80	37.10	5.09	090	11.2	259	24.9	25.0	24.9	25.0	25.0	25.1	13.23	1343.4	1044.5	22.8	23.2	22.9	23.1	19.46	10.27	2.11	0.37	36.07
記錄年期 Period of Record	1971 - 2000					*	1971 - 2000									1975 - 2004		1971 - 2000						
觀測地點 Observed at	天文台 Hong Kong Observatory												京士柏 King's Park			北角 North Point		橫瀾島 Waglan Island						

* 1911年 - 1939年 及 1947年4月 - 2017年間的極端值

\# 香港時間，即協調世界時 + 8 小時

* Extreme values for the period 1911-1939 and April 1947-2017

\# Times indicated refer to Hong Kong Time, i.e. Co-ordinated Universal Time + 8 hours

表24(c) 香港部分氣象參數的月平均值 (1981-2010)

Table 24(c) Monthly Means of Selected Meteorological Parameters for Hong Kong (1981-2010)

月份 MONTH	雷暴活動 THUNDERSTORM ACTIVITY		霧日數(能見度低於一千米) NUMBER OF DAYS WITH FOG (Visibility < 1000 m)	風 WIND			土壤溫度 SOIL TEMPERATURE						平均每日太陽總輻射 MEAN DAILY GLOBAL SOLAR RADIATION	總蒸發量 TOTAL EVAPORATION	總可能蒸散量 TOTAL POTENTIAL EVAPOTRANSPIRATION	海面溫度 SEA SURFACE TEMPERATURE				熱帶氣旋警告信號生效日數 NUMBER OF DAYS WITH TROPICAL CYCLONE WARNING SIGNAL				強烈季候風信號生效日數 NUMBER OF DAYS WITH STRONG MONSOON SIGNAL
							0.5 米 0.5 m		1.0 米 1.0 m		1.5 米 1.5 m					觀測時間# Time of Observation #								
							觀測時間# Time of Observation #																	
	Number of Days with Lightning 閃電日數	Number of Days with Thunderstorm 雷暴日數		Prevailing Direction 盛行風向	Mean Speed 平均風速	Maximum Gust 最高陣風	0700	1900	0700	1900	0700	1900	MEAN DAILY GLOBAL SOLAR RADIATION	TOTAL EVAPORATION	TOTAL POTENTIAL EVAPOTRANSPIRATION	0700	1400	0700 or 或 1100	1400 or 或 1700	No. 1 and Higher 一號及更高	No. 3 and Higher 三號及更高	No. 8 and Higher 八號及更高	No. 9 and No. 10 九號及十號	
				度 degrees	公里/小時 km/h	公里/小時 km/h	°C	°C	°C	°C	°C	°C	兆焦耳/米^2 MJ/m^2	毫米 mm	毫米 mm	°C	°C	°C	°C					
JAN 一月	0.13	0.13	0.30	090	10.6	96	18.8	18.7	20.3	20.3	21.5	21.5	10.17	71.3	61.2	17.4	17.7	17.6	17.7	-	-	-	-	4.00
FEB 二月	0.90	0.87	1.20	090	11.7	103	19.0	18.9	19.9	19.9	20.7	20.7	9.39	59.9	58.7	16.8	17.1	16.8	16.9	-	-	-	-	4.63
MAR 三月	1.90	1.77	2.00	090	12.0	108	20.9	20.9	21.0	21.0	21.3	21.3	9.96	70.5	65.3	18.0	18.3	18.0	18.2	-	-	-	-	4.43
APR 四月	4.13	3.50	1.03	090	11.5	106	23.5	23.5	22.9	23.0	22.6	22.7	11.60	83.8	81.6	21.0	21.4	20.9	21.1	0.20	0.13	-	-	2.90
MAY 五月	6.77	5.20	0.07	090	10.7	166	26.6	26.6	25.6	25.7	24.8	24.9	14.19	110.7	101.8	24.5	25.0	24.6	24.8	0.40	0.23	0.07	-	1.53
JUN 六月	9.07	7.03	-	090	10.6	191	28.5	28.5	27.6	27.7	26.9	26.9	14.19	117.1	108.0	26.5	26.9	26.5	26.7	1.80	0.93	0.20	0.03	1.27
JUL 七月	9.77	6.60	-	260	10.7	151	29.8	29.8	29.0	29.0	28.2	28.3	17.17	146.2	125.9	26.6	27.1	26.9	27.2	3.33	1.73	0.57	0.03	0.70
AUG 八月	11.23	8.33	-	090	10.2	224	30.0	29.9	29.4	29.4	28.9	28.9	15.63	134.9	120.6	26.6	27.1	27.1	27.3	3.83	1.50	0.57	0.10	0.27
SEP 九月	7.13	4.40	-	090	11.4	259	29.6	29.5	29.3	29.3	29.1	29.0	14.61	125.9	100.3	27.1	27.5	27.4	27.7	3.83	1.87	0.53	0.10	1.97
OCT 十月	0.97	0.53	-	090	12.1	175	27.8	27.7	28.1	28.1	28.2	28.2	14.05	123.9	96.0	26.3	26.6	26.4	26.6	2.00	1.03	0.07	-	4.13
NOV 十一月	0.27	0.23	-	090	11.0	155	24.5	24.4	25.7	25.6	26.4	26.4	12.28	99.5	78.8	23.4	23.7	23.3	23.5	0.40	0.07	-	-	4.77
DEC 十二月	0.03	-	0.03	090	10.0	104	21.0	21.0	22.8	22.8	24.1	24.1	10.89	83.7	64.1	19.8	20.1	19.8	20.0	-	-	-	-	4.97
YEAR 全年	52.30	38.60	4.63	090	11.0	259	25.0	25.0	25.1	25.2	25.2	25.2	12.85	1227.3	1062.4	22.8	23.2	22.9	23.2	15.80	7.50	2.00	0.27	35.57
記錄年期 Period of Record	1981 - 2010					*	1981 - 2010																	
觀測地點 Observed at	天文台 Hong Kong Observatory												京士柏 King's Park			北角 North Point		橫瀾島 Waglan Island						

* 1911年 - 1939年 及 1947年4月 - 2017年間的極端值

\# 香港時間，即協調世界時 + 8 小時

* Extreme values for the period 1911-1939 and April 1947-2017

\# Times indicated refer to Hong Kong Time, i.e. Co-ordinated Universal Time + 8 hours

表 25 二零一七年協調世界時零時的高空數據摘要
Table 25 Summary of Upper-air Data at 00 UTC in 2017

	1000 百帕斯卡 hPa			925 百帕斯卡 hPa			850 百帕斯卡 hPa			700 百帕斯卡 hPa			500 百帕斯卡 hPa			400 百帕斯卡 hPa			300 百帕斯卡 hPa			250 百帕斯卡 hPa		
一月 January	074	3.2	31	085	6.5	31	135	2	31	269	7.6	31	261	15.5	31	260	21.7	31	262	25.6	31	258	27.8	31
		16.1	31		13.4	31		12	31		6.9	31		-7	31		-17	31		-30.8	31		-40.9	31
		12.8	31		10.1	31		7	31		-12.3	31		-31.7	31		-42.1	31		-52	31		-57.8	31
		173	31		833	31		1546	31		3155	31		5854	31		7559	31		9663	31		10929	31
二月 February	071	3.1	28	088	5.6	28	199	1.3	28	272	9.1	28	268	20.3	28	263	27.7	28	253	36.4	28	251	38.6	28
		14.2	28		12.1	28		10.8	28		4.3	28		-8.7	28		-18.4	28		-30.7	28		-40.3	28
		10.2	28		7.4	28		4.7	28		-10	28		-36.5	28		-48.5	28		-56.9	28		-62.9	28
		180	28		835	28		1543	28		3144	28		5822	28		7519	28		9614	28		10883	28
三月 March	087	4.1	31	123	5.7	31	204	3.5	31	266	12.1	31	267	20.3	31	261	27.7	31	258	33.8	31	257	36.8	31
		17.4	31		15.8	31		13.1	31		6.2	31		-7.6	31		-17.6	31		-31.6	31		-41.1	31
		14.2	31		12.3	31		10.2	31		-1.2	31		-32.9	31		-39.7	31		-49.9	31		-56.7	31
		145	31		810	31		1527	31		3144	31		5828	31		7532	31		9627	31		10892	31
四月 April	076	1.7	30	144	3	30	232	3	30	267	9.9	30	262	15.2	30	262	19.4	30	262	24.4	30	266	27	30
		21.3	30		17.8	30		15.4	30		8.6	30		-6	30		-16.5	30		-31.1	30		-40.5	30
		18.4	30		15.5	30		9.5	30		0.5	30		-22.7	30		-30.9	30		-47.3	30		-55.8	30
		121	30		794	30		1516	30		3148	30		5854	30		7567	30		9668	30		10936	30
五月 May	083	1	29	120	3.1	31	220	2.7	31	254	7.5	31	263	9.9	31	271	12.8	31	275	15.4	31	280	17.7	31
		24.6	29		20.5	31		17.4	31		9.7	31		-4.5	31		-14.7	31		-29.4	31		-39.4	31
		21.6	29		17.8	31		14.5	31		5.4	31		-15.6	31		-26.6	31		-40.3	31		-49.7	31
		101	29		779	31		1508	31		3148	31		5873	31		7597	31		9714	31		10989	31
六月 June	155	0.6	14	212	6.1	30	213	8	30	223	8.6	30	235	6.3	30	248	5	30	279	2.2	30	333	1.6	30
		28.1	14		23	30		19.2	30		11.6	30		-3.4	30		-13.1	30		-27.2	30		-37.3	30
		25.4	14		21.8	30		17.3	30		5.7	30		-11	30		-23.3	30		-36	30		-46.2	30
		83	16		754	30		1490	30		3141	30		5881	30		7614	30		9748	30		11035	30
七月 July	115	1	19	133	4.6	31	146	6.2	31	147	6.5	31	126	5.1	31	115	4.7	31	081	4.8	31	067	4.7	31
		27.4	19		23.1	31		19.3	31		11.8	31		-3.4	31		-13.5	31		-28.1	31		-38.1	31
		24.9	19		21.2	31		16.4	31		5.8	31		-10.2	31		-22.1	31		-35.8	31		-46	31
		82	19		752	31		1487	31		3139	31		5879	31		7612	31		9741	31		11023	31
八月 August	218	0.7	17	177	3.8	31	172	4.2	31	156	4.6	31	129	4.2	31	109	4.6	31	085	6.4	31	077	7.4	31
		28.2	17		23.8	31		20.1	31		11.8	31		-3.4	31		-13.4	31		-27.6	31		-37.3	31
		24.9	17		21.1	31		16	31		4.6	31		-13.4	31		-26.4	31		-39.3	31		-46.7	31
		80	19		748	31		1485	31		3139	31		5877	31		7609	31		9740	31		11025	31
九月 September	094	0.8	26	106	2.9	30	115	3.3	30	133	2.6	30	091	2.7	30	083	4.7	30	082	6.2	30	085	6.5	30
		27.9	26		23	30		19.4	30		11.4	30		-3.4	30		-13.7	30		-28.3	30		-38.1	30
		24.7	26		20.5	30		15.8	30		5.7	30		-12.4	30		-25.7	30		-42.1	30		-51.6	30
		92	26		776	30		1511	30		3161	30		5903	30		7634	30		9761	30		11042	30
十月 October	058	2.9	29	071	9.3	31	081	8.2	31	083	4.6	31	088	4.4	31	105	4.2	31	079	3.6	31	066	3.3	31
		24.6	29		20	31		16.4	31		10.7	31		-3.8	31		-13.7	31		-28.7	31		-38.9	31
		18.5	29		16	31		12.1	31		0	31		-20.1	31		-36	31		-49.3	31		-55.4	31
		125	29		797	31		1523	31		3162	31		5896	31		7626	31		9749	31		11027	31
十一月 November	058	2.8	30	078	8.2	30	095	4	30	241	2.8	30	250	9.5	30	256	13.1	30	258	16.6	30	259	18.3	30
		20.2	30		17	30		15.6	30		8.6	30		-6	30		-15.8	30		-30.2	30		-40.4	30
		15.2	30		13.8	30		10.6	30		2.1	30		-19.7	30		-33.1	30		-47.9	30		-54.8	30
		149	30		819	30		1540	30		3170	30		5881	30		7595	30		9705	30		10975	30
十二月 December	045	3.6	31	071	8	31	051	2.3	31	280	6.3	31	278	14.8	31	274	18.6	31	273	21.8	31	269	23.6	31
		15.1	31		12	31		10.9	31		5.5	31		-4.2	31		-15.7	31		-30.9	31		-40.6	31
		7.5	31		5.4	31		2.4	31		-6.7	31		-35.7	31		-44.5	31		-54.5	31		-60.4	31
		183	31		839	31		1546	31		3150	31		5862	31		7582	31		9687	31		10954	31
全年 YEAR	073	1.9	315	104	4.2	365	154	2.3	365	247	4.4	365	259	8.1	365	260	10.7	365	262	12.8	365	262	13.9	365
		22.1	315		18.5	365		15.8	365		8.9	365		-5.1	365		-15.3	365		-29.5	365		-39.4	365
		18.2	315		15.2	365		11.4	365		0	365		-21.8	365		-33.2	365		-45.9	365		-53.7	365
		126	319		795	365		1519	365		3150	365		5868	365		7587	365		9701	365		10976	365

表例：			
	風向及風速	(度，米/秒)	nn
	溫度	(°C)	nn
	露點溫度	(°C)	nn
	位勢高度	(位勢米)	nn

nn = 對該氣象參數進行觀測的次數

Legend :			
	wind direction and speed	(deg,m/s)	nn
	temperature	(°C)	nn
	dew-point temperature	(°C)	nn
	geopotential height	(gpm)	nn

nn= number of observations for the meterological parameter

表 25（續）
Table 25 (Cont'd)

二零一七年協調世界時零時的高空數據摘要
Summary of Upper-air Data at 00 UTC in 2017

	200 百帕斯卡 hPa			150 百帕斯卡 hPa			100 百帕斯卡 hPa			70 百帕斯卡 hPa			50 百帕斯卡 hPa			30 百帕斯卡 hPa			20 百帕斯卡 hPa			對流層頂 Tropopause		
一月	248	31.6	30	241	30.2	30	261	16.8	30	269	8.8	30	266	7.2	30	323	2.5	29	112	4.1	28	256	16.4	30
January		-52.9	30		-66.5	30		-80.1	30		-79.6	30		-70.1	30		-58.3	29		-52.8	28		-82.5	30
		-67.5	30		-80.4	30		-90.1	30		-91.7	30		-92.1	30		-88.1	29		-84.7	28		-90.5	30
		12405	30		14201	30		16563	30		18570	30		20520	30		23641	29		26232	29		16859	30
二月	245	38.8	28	246	34.2	28	262	20.6	28	270	10.9	28	286	6.8	28	345	1.7	28	204	2.3	27	262	19.4	28
February		-52.1	28		-65.6	28		-78.7	28		-79.7	28		-71	28		-59.5	28		-54.2	27		-81.5	28
		-70.8	28		-80.8	28		-89.2	28		-91.7	28		-92.4	28		-88.8	28		-86	27		-89.7	28
		12365	28		14169	28		16546	28		18563	28		20508	28		23631	28		26197	28		17060	28
三月	254	38.1	31	255	35	31	266	23.9	31	272	17.4	31	282	12.4	30	267	2.8	29	247	4.3	28	261	22.6	31
March		-52.8	31		-66.4	31		-79.1	31		-78	31		-68.6	30		-56.7	29		-51.3	28		-81.4	31
		-66.6	31		-79	31		-88.1	31		-91.3	31		-91.3	30		-86.7	29		-83.9	28		-88.8	31
		12369	31		14165	31		16533	31		18552	31		20522	31		23676	30		26276	28		16899	31
四月	270	28	30	268	25	30	280	16	30	298	9	30	291	7.3	30	101	2.3	29	147	6.1	28	278	15.2	30
April		-52.3	30		-65.7	30		-78.6	30		-78.5	30		-67.6	30		-54.6	29		-49.2	28		-81.4	30
		-65.5	30		-76.6	30		-87.2	30		-91.1	30		-91.4	30		-85.7	29		-83.3	28		-88.3	30
		12417	30		14219	30		16597	30		18613	30		20583	30		23765	29		26397	29		17063	30
五月	281	20	31	289	18.7	30	300	9	29	038	5.2	28	086	4.7	28	091	11.3	28	100	12.5	27	302	9.9	28
May		-51	31		-64.9	30		-77.5	29		-76.4	28		-66.2	28		-54.7	28		-48.5	27		-80.5	28
		-61.8	31		-75.7	30		-85.3	29		-90.1	28		-90.7	28		-86.1	28		-83.3	27		-86.5	28
		12478	31		14290	30		16675	29		18706	29		20695	28		23894	28		26522	28		17170	28
六月	358	3.7	30	008	6.7	30	042	10.7	30	071	11.6	28	076	12.3	28	097	17.5	26	096	18.3	26	041	10.6	28
June		-50	30		-65.2	30		-79.3	30		-75.4	28		-64.3	28		-54.6	26		-49.5	26		-81.5	28
		-57.1	30		-71.6	30		-84.8	30		-90.2	28		-89.7	28		-85.5	26		-83.4	26		-85.9	28
		12534	30		14349	30		16721	30		18748	30		20752	28		23950	26		26575	26		17002	28
七月	049	6.6	31	050	8.5	31	073	17.5	31	078	17.3	31	084	19.9	31	093	24.8	31	093	25.9	30	068	14.8	31
July		-50.5	31		-65.6	31		-77.6	31		-70.6	31		-64.1	31		-55	31		-50.5	30		-78.8	31
		-58.9	31		-72.5	31		-84.3	31		-90.2	31		-89.6	31		-85.7	31		-83.9	30		-84.1	31
		12518	31		14328	31		16699	31		18768	31		20795	31		23991	31		26609	31		16512	31
八月	069	8.7	31	075	10.5	31	070	17.7	31	080	20	31	086	20.6	30	092	25.1	29	092	25.8	27	073	17.2	31
August		-49.6	31		-64.4	31		-77.5	31		-74	31		-65.4	30		-56.8	29		-51.5	27		-79.1	31
		-57.6	31		-71.8	31		-84.8	31		-89.6	31		-90.2	30		-86.8	29		-84.2	27		-85.1	31
		12526	31		14346	31		16732	31		18784	31		20793	31		23970	29		26576	28		16787	31
九月	R 071	7	30	071	8.6	30	070	13.8	29	083	14.5	29	089	16.9	29	092	20.6	28	093	23	25	073	13.5	29
September		-50.3	30		-65.1	30		-79.8	29		-75	29		-65.1	29		-56.2	28		-51.5	25		-81.5	29
		-62.1	30		-72.9	30		-84.9	29		-89.1	29		-89.7	29		-85.9	28		-83.8	25		-85.6	29
		12539	30		14352	30		16723	30		18752	29		20756	29		23937	28		26539	26		17011	29
十月	105	3.1	31	115	3.5	31	108	6.2	30	089	8.7	30	092	11.6	30	083	16.3	30	095	15.2	29	106	6.3	30
October		-50.9	31		-65.6	31		-80.8	30		-75.5	30		-66.3	30		-55.5	30		-51.2	29		-83	30
		-63.9	31		-75	31		-87.1	30		-88.9	30		-91.2	30		-86.9	30		-84.8	29		-88.1	30
		12518	31		14326	31		16690	30		18708	30		20705	30		23886	30		26496	30		16962	30
十一月	257	19.7	30	256	20.4	30	252	12.2	30	244	3.5	30	089	0.8	29	084	7.2	28	105	9.2	28	246	11.9	30
November		-52.3	30		-66.8	30		-81.4	30		-77.3	30		-65.2	29		-55.1	28		-51.5	28		-84	30
		-65.8	30		-78.6	30		-89.8	30		-89.2	30		-90.8	29		-86.3	28		-84.5	28		-90.5	30
		12457	30		14255	30		16604	30		18605	30		20602	30		23793	28		26406	28		17071	30
十二月	266	25.7	31	262	25.8	31	273	15.7	30	271	8.1	30	278	5.9	30	081	3.1	30	090	6.2	29	272	16	30
December		-52.5	31		-66.8	31		-80.5	30		-80.2	30		-66.2	30		-56.5	30		-51.9	29		-83.5	30
		-67.4	31		-77.1	31		-89	30		-89.9	30		-91.6	30		-86.8	30		-84.5	29		-90.4	30
		12434	31		14232	31		16589	30		18589	30		20560	30		23737	30		26333	29		17145	30
全年	261	14.5	364	260	12.7	363	290	4.7	359	041	2.2	356	074	4.1	353	089	10.2	345	099	11.6	332	285	4.5	356
YEAR		-51.4	364		-65.7	363		-79.2	359		-76.7	356		-66.7	353		-56.1	345		-51.1	332		-81.6	356
		-63.8	364		-76	363		-87	359		-90.2	356		-90.9	353		-86.6	345		-84.2	332		-87.8	356
		12463	364		14269	363		16639	360		18663	359		20649	356		23823	346		26430	340		16962	356

表例：				Legend :			
	風向及風速	(度，米/秒)	nn		wind direction and speed	(deg,m/s)	nn
	溫度	(°C)	nn		temperature	(°C)	nn
	露點溫度	(°C)	nn		dew-point temperature	(°C)	nn
	位勢高度	(位勢米)	nn		geopotential height	(gpm)	nn

nn = 對該氣象參數進行觀測的次數

nn= number of observations for the meterological parameter

註： 此摘要以協調世界時零時所作高空探測數據編製

Note : The summary is made using data from radiosonde ascents made at 00 UTC

表 26(a)　鰂魚涌於二零一七年的潮水觀測摘要

Table 26(a)　Summary of Observed Sea Levels at Quarry Bay in 2017

	一月 JAN	二月 FEB	三月 MAR	四月 APR	五月 MAY	六月 JUN	七月 JUL	八月 AUG	九月 SEP	十月 OCT	十一月 NOV	十二月 DEC	全年 YEAR
平均海平面　Mean Sea Level	1.56	1.52	1.48	1.40	1.36	1.33	1.41	1.40	1.55	1.81	1.62	1.53	1.50
最高高潮　Highest High Water													
潮高　Height	2.83	2.60	2.36	2.49	2.56	2.41	2.65	3.57	2.49	2.81	2.91	2.88	3.57
日期　Date (MMDD)	0114	0207	0311	0428	0528	0624	0723	0823	0914	1015	1104	1205	0823
時間　Time (HHmm)	2301	1852	2113	1006	1102	0910	0850	1027	0331	0512	2147	2213	1027
最低低潮　Lowest Low Water													
潮高　Height	0.41	0.44	0.38	0.25	0.25	0.05	0.28	0.29	0.57	0.68	0.54	0.32	0.05
日期　Date (MMDD)	0130	0209	0331	0429	0526	0625	0724	0809	0907	1003	1108	1208	0625
時間　Time (HHmm)	0455	0217	1754	1740	1554	1706	1640	1636	1621	1337	0629	0658	1706
平均高高潮　Mean Higher High Water	2.36	2.25	2.13	2.04	2.07	2.06	2.16	2.12	2.21	2.44	2.32	2.34	2.21
平均低高潮　Mean Lower High Water	1.70	1.71	1.77	1.71	1.58	1.49	1.58	1.58	1.83	2.19	1.90	1.71	1.72
平均高低潮　Mean Higher Low Water	1.31	1.20	1.06	1.06	1.08	1.10	1.13	1.06	1.14	1.49	1.28	1.31	1.18
平均低低潮　Mean Lower Low Water	0.78	0.80	0.75	0.62	0.52	0.51	0.64	0.61	0.81	1.11	0.87	0.74	0.73
平均潮差　Mean Range	0.95	0.97	1.02	1.01	1.02	0.95	0.95	0.97	1.05	1.02	1.03	0.95	0.99
最高潮差　Maximum Range	2.30	2.08	1.75	2.05	2.28	2.33	2.30	2.84	1.81	1.70	2.13	2.36	2.84
觀測時數　No. of Hourly Data	744	672	744	720	739	720	744	744	719	743	718	744	8751

註：　表中所採用的時標為香港時。

潮水高度為海圖基準面以上高度，以米為單位。

Note:　The time scale used in the table is Hong Kong Time.

Tide height is in metre above the Chart Datum.

表 26(b) 石壁於二零一七年的潮水觀測摘要

Table 26(b) Summary of Observed Sea Levels at Shek Pik in 2017

	一月 JAN	二月 FEB	三月 MAR	四月 APR	五月 MAY	六月 JUN	七月 JUL	八月 AUG	九月 SEP	十月 OCT	十一月 NOV	十二月 DEC	全年 YEAR
平均海平面 Mean Sea Level	1.57	1.54	1.51	1.43	1.39	1.35	1.41	1.38	1.53	1.78	1.58	1.52	1.50
最高高潮 Highest High Water													
潮高 Height	2.89	2.69	2.49	2.63	2.72	2.59	2.75	3.91	2.57	2.88	2.95	2.94	3.91
日期 Date (MMDD)	0114	0207	0311	0428	0528	0624	0723	0823	0919	1015	1104	1205	0823
時間 Time (HHmm)	2258	1849	2059	1103	1025	0838	0804	1130	0824	1902	2208	2225	1130
最低低潮 Lowest Low Water													
潮高 Height	0.20	0.29	0.14	0.05	0.07	0.01	0.06	0.08	0.39	0.52	0.31	0.02	0.01
日期 Date (MMDD)	0113	0209	0331	0429	0526	0623	0724	0820	0906	1003	1108	1205	0623
時間 Time (HHmm)	0411	0246	1752	1833	1601	1522	1646	1459	1557	1407	0633	0455	1522
平均高高潮 Mean Higher High Water	2.46	2.36	2.25	2.15	2.21	2.21	2.28	2.22	2.29	2.48	2.35	2.41	2.31
平均低高潮 Mean Lower High Water	1.75	1.77	1.89	1.82	1.68	1.58	1.62	1.65	1.87	2.22	1.94	1.74	1.79
平均高低潮 Mean Higher Low Water	1.28	1.17	1.03	1.05	1.06	1.05	1.07	1.00	1.09	1.39	1.17	1.26	1.13
平均低低潮 Mean Lower Low Water	0.66	0.68	0.65	0.50	0.39	0.38	0.48	0.46	0.66	0.94	0.69	0.58	0.59
平均潮差 Mean Range	1.10	1.11	1.19	1.19	1.20	1.16	1.13	1.15	1.21	1.19	1.22	1.10	1.16
最高潮差 Maximum Range	2.60	2.31	2.11	2.40	2.61	2.58	2.67	3.45	2.09	1.99	2.41	2.71	3.45
觀測時數 No. of Hourly Data	744	672	744	720	739	720	744	722	719	743	718	742	8727

註： 表中所採用的時標為香港時。
潮水高度為海圖基準面以上高度，以米為單位。

Note: The time scale used in the table is Hong Kong Time.
Tide height is in metre above the Chart Datum.

表 26(c)　尖鼻咀於二零一七年的潮水觀測摘要

Table 26(c)　Summary of Observed Sea Levels at Tsim Bei Tsui in 2017

	一月 JAN	二月 FEB	三月 MAR	四月 APR	五月 MAY	六月 JUN	七月 JUL	八月 AUG	九月 SEP	十月 OCT	十一月 NOV	十二月 DEC	全年 YEAR
平均海平面　Mean Sea Level	1.55	1.52	1.49	1.43	1.40	1.47	1.51	1.48	1.60	1.80	1.61	1.53	1.53
最高高潮　Highest High Water													
潮高　Height	3.02	2.91	2.71	2.81	3.04	3.12	3.21	4.56	2.89	3.01	3.19	3.11	4.56
日期　Date (MMDD)	0111	0201	03011	0428	0528	0625	0724	0823	0904	1008	1104	1205	0823
時間　Time (HHmm)	2037	0056	2133	1126	1109	1021	0947	1342	0811	2343	2312	2400	1342
最低低潮　Lowest Low Water													
潮高　Height	0.07	0.03	0.08	0.01	0.01	0.01	0.08	0.07	0.27	0.34	0.17	0.01	0.01
日期　Date (MMDD)	0113	0209	0331	0429	0501	0625	0724	0820	0907	1003	1108	1208	0429 0501 0625 1208
時間　Time (HHmm)	0658	0502	2033	2057	2220	1959	1919	1716	1844	1610	0845	0929	2057 2220 1959 0929
平均高高潮　Mean Higher High Water	2.62	2.52	2.45	2.36	2.45	2.57	2.61	2.58	2.55	2.68	2.59	2.57	2.54
平均低高潮　Mean Lower High Water	1.91	1.94	2.03	2.01	1.85	1.85	1.87	1.90	2.15	2.39	2.10	1.90	1.99
平均高低潮　Mean Higher Low Water	1.09	0.99	0.83	0.87	0.90	1.02	1.01	0.93	1.00	1.27	1.13	1.10	1.01
平均低低潮　Mean Lower Low Water	0.44	0.45	0.41	0.28	0.20	0.33	0.42	0.40	0.51	0.71	0.49	0.38	0.42
平均潮差　Mean Range	1.48	1.47	1.59	1.60	1.57	1.50	1.49	1.54	1.60	1.52	1.49	1.44	1.52
最高潮差　Maximum Range	2.91	2.67	2.49	2.79	3.01	3.11	3.13	3.91	2.61	2.44	2.85	2.94	3.91
觀測時數　No. of Hourly Data	744	672	742	720	739	719	744	744	720	742	719	744	8749

註：　表中所採用的時標為香港時。

潮水高度為海圖基準面以上高度，以米為單位。

Note:　The time scale used in the table is Hong Kong Time.

Tide height is in metre above the Chart Datum.

表 26(d) 大埔滘於二零一七年的潮水觀測摘要

Table 26(d) Summary of Observed Sea Levels at Tai Po Kau in 2017

	一月 JAN	二月 FEB	三月 MAR	四月 APR	五月 MAY	六月 JUN	七月 JUL	八月 AUG	九月 SEP	十月 OCT	十一月 NOV	十二月 DEC	全年 YEAR
平均海平面 Mean Sea Level	1.57	1.55	1.53	1.43	1.40	1.38	1.46	1.42	1.57	1.84	1.65	1.59	1.53
最高高潮 Highest High Water													
潮高 Height	2.79	2.61	2.37	2.49	2.62	2.42	2.76	4.09	2.58	2.84	2.99	2.92	4.09
日期 Date (MMDD)	0114	0201	0311	0428	0528	0624	0723	0823	0919	1014	1105	1205	0823
時間 Time (HHmm)	2338	0013	2208	1120	1206	1015	1008	1058	0921	0453	2241	2323	1058
最低低潮 Lowest Low Water													
潮高 Height	0.50	0.55	0.59	0.47	0.44	0.13	0.40	0.31	0.52	0.70	0.63	0.50	0.13
日期 Date (MMDD)	0130	0209	0331	0429	0526	0625	0724	0809	0908	1003	1108	1208	0625
時間 Time (HHmm)	0543	0253	1831	1834	1638	1725	1655	1713	1711	1417	0635	0730	1725
平均高高潮 Mean Higher High Water	2.32	2.29	2.12	1.99	2.04	2.04	2.13	2.11	2.24	2.49	2.35	2.30	2.20
平均低高潮 Mean Lower High Water	1.67	1.69	1.76	1.70	1.56	1.52	1.59	1.57	1.88	2.24	1.92	1.74	1.73
平均高低潮 Mean Higher Low Water	1.30	1.24	1.14	1.10	1.12	1.09	1.13	1.01	1.06	1.48	1.29	1.33	1.19
平均低低潮 Mean Lower Low Water	0.87	0.90	0.88	0.76	0.65	0.61	0.73	0.66	0.81	1.16	0.94	0.88	0.82
平均潮差 Mean Range	0.88	0.87	0.91	0.89	0.92	0.91	0.90	0.99	1.14	1.04	1.02	0.90	0.94
最高潮差 Maximum Range	2.22	1.94	1.55	1.83	2.17	2.22	2.22	3.26	1.92	1.71	2.11	2.25	3.26
觀測時數 No. of Hourly Data	744	672	744	718	739	720	698	735	720	743	720	744	8697

註： 表中所採用的時標為香港時。

潮水高度為海圖基準面以上高度，以米為單位。

Note: The time scale used in the table is Hong Kong Time.

Tide height is in metre above the Chart Datum.

表 26(e)　大廟灣於二零一七年的潮水觀測摘要

Table 26(e)　Summary of Observed Sea Levels at Tai Miu Wan in 2017

	一月 JAN	二月 FEB	三月 MAR	四月 APR	五月 MAY	六月 JUN	七月 JUL	八月 AUG	九月 SEP	十月 OCT	十一月 NOV	十二月 DEC	全年 YEAR
平均海平面　Mean Sea Level	1.51	1.45	1.42	1.33	1.37	1.37	1.40	1.34	1.51	1.81	1.63	1.52	1.47
最高高潮　Highest High Water													
潮高　Height	2.76	2.53	2.26	2.38	2.55	2.36	2.61	3.14*	2.47	2.86	2.89	2.87	3.14
日期　Date (MMDD)	0114	0207	0314	0428	0528	0612	0723	0823	0914	1015	1104	1205	0823
時間　Time (HHmm)	2251	1837	2301	1040	1115	1035	0906	0753	0350	0555	2134	2228	0753
最低低潮　Lowest Low Water													
潮高　Height	0.35	0.41	0.38	0.21	0.32	0.08	0.29	0.29	0.02	0.69	0.57	0.38	0.02
日期　Date (MMDD)	0130	0209	0331	0429	0526	0625	0724	0809	0911	1003	1108	1208	0911
時間　Time (HHmm)	0455	0211	1801	1755	1556	1648	1621	1629	0636	1401	0618	0648	0636
平均高高潮　Mean Higher High Water	2.28	2.19	2.04	1.95	2.04	2.07	2.12	2.00	2.17	2.42	2.34	2.31	2.16
平均低高潮　Mean Lower High Water	1.64	1.62	1.70	1.62	1.57	1.53	1.56	1.52	1.74	2.16	1.88	1.69	1.68
平均高低潮　Mean Higher Low Water	1.26	1.13	1.01	1.01	1.11	1.14	1.12	1.01	1.03	1.47	1.36	1.28	1.15
平均低低潮　Mean Lower Low Water	0.75	0.75	0.72	0.57	0.56	0.57	0.65	0.62	0.77	1.13	0.90	0.74	0.73
平均潮差　Mean Range	0.92	0.93	0.97	0.97	0.96	0.93	0.91	0.91	1.04	1.01	0.98	0.93	0.95
最高潮差　Maximum Range	2.19	1.99	1.63	1.96	2.19	2.26	2.22	1.94	2.10	1.68	2.06	2.33	2.33
觀測時數　No. of Hourly Data	744	672	744	720	739	680	744	654	720	728	667	742	8554

註：　表中所採用的時標為香港時。

潮水高度為海圖基準面以上高度，以米為單位。

Note:　The time scale used in the table is Hong Kong Time.

Tide height is in metre above the Chart Datum.

*　驗潮儀於超強颱風天鴿吹襲期間受損，最高值是基於不完整的數據　。

*　Tide gauge damaged during the passage of Super Typhoon Hato.　The maximum value was derived based on incomplete data.

表 26(f)　橫瀾島於二零一七年的潮水觀測摘要

Table 26(f)　Summary of Observed Sea Levels at Waglan Island in 2017

	一月 JAN	二月 FEB	三月 MAR	四月 APR	五月 MAY	六月 JUN	七月 JUL	八月 AUG	九月 SEP	十月 OCT	十一月 NOV	十二月 DEC	全年 YEAR
平均海平面　Mean Sea Level	1.80	1.79	1.78	1.67	-	1.44	1.52	1.47	1.60	1.82	1.58	1.60	1.64
最高高潮　Highest High Water													
潮高　Height	3.00	2.84	2.66	2.73	2.40	2.46	2.71	2.97*	2.51	2.85	2.84	2.84	3.00
日期　Date (MMDD)	0114	0207	0311	0401	0501	0624	0723	0823	0914	1015	1104	1205	0114
時間　Time (HHmm)	2256	1832	2129	1310	1226	0859	0858	0735	0335	0527	2149	2239	2256
最低低潮　Lowest Low Water													
潮高　Height	0.65	0.76	0.80	0.51	0.65	0.20	0.45	0.44	0.66	0.77	0.56	0.42	0.20
日期　Date (MMDD)	0130	0209	0331	0429	0501	0625	0724	0809	0905	1003	1107	1204	0625
時間　Time (HHmm)	0457	0233	1724	1754	1931	1638	1627	1645	1520	1401	0521	0325	1638
平均高高潮　Mean Higher High Water	2.57	2.51	2.41	2.31	-	2.12	2.21	1.97	2.19	2.43	2.23	2.33	2.30
平均低高潮　Mean Lower High Water	1.93	1.96	2.05	1.98	-	1.58	1.65	1.50	1.87	2.17	1.87	1.74	1.85
平均高低潮　Mean Higher Low Water	1.54	1.48	1.38	1.30	-	1.20	1.25	1.31	1.21	1.46	1.25	1.37	1.34
平均低低潮　Mean Lower Low Water	1.05	1.09	1.08	0.91	-	0.65	0.78	0.89	0.89	1.12	0.86	0.88	0.93
平均潮差　Mean Range	0.92	0.92	0.98	1.00	-	0.91	0.88	0.87	0.97	1.01	0.98	0.95	0.94
最高潮差　Maximum Range	2.19	2.04	1.71	2.02	1.75	2.24	2.17	1.91	1.70	1.62	2.06	2.32	2.32
觀測時數　No. of Hourly Data	744	671	744	713	336	719	743	666	719	743	718	744	8260

註：　表中所採用的時標為香港時。
　　潮水高度為海圖基準面以上高度，以米為單位。

Note:　The time scale used in the table is Hong Kong Time.
　　Tide height is in metre above the Chart Datum.

-　表示當計算平均數值的可用數據低於 50%時，其平均數值將不會被計算。

-　means the mean value will not be computed when the percentage of data available for computation is less than 50%.

*　驗潮儀於超強颱風天鴿吹襲期間受損，最高值乃基於不完整的數據計算所得。

*　Tide gauge was damaged during the passage of Super Typhoon Hato.　The maximum value was derived based on incomplete data.