

# 每月天氣摘要 二零二二年二月

## Monthly Weather Summary February 2022

---

### 目錄

	頁
1. 二零二二年二月天氣回顧	1
3. 二零二二年二月每日天氣圖	6
4. 二零二二年二月氣象觀測資料	20

### Contents

	<u>Page</u>
1. Weather Review of February 2022	2
2. Daily Weather Maps for February 2022	6
3. Meteorological Observations for February 2022	20

二零二二年三月出版

香港天文台編製  
香港九龍彌敦道134A

1. 除特別列明外，所有時間均以協調世界時加八小時為準。
2. 除特別列明外，所有氣象要素數值均在香港天文台錄得。
3. 因惡劣天氣引致的人命傷亡及財物損毀數字是由各政府部門提供或根據報章報導輯錄。



Published: March 2022

Prepared and published by : Hong Kong Observatory,  
134A Nathan Road,  
Kowloon,  
Hong Kong.

1. Unless otherwise stated, all times given are 8 hours ahead of Co-ordinated Universal Time (UTC).
2. Values of meteorological elements are those recorded at the Hong Kong Observatory, unless otherwise specified.
3. Figures of damage and casualties caused by weather phenomena are compiled from press reports and information provided by other government departments.

## 知識產權公告

本刊物的所有內容，包括但不限於所有資料、地圖、文本、圖像、圖畫、圖片、照片、視像，以及數據或其他資料的匯編(下稱「資料」)，均受知識產權保護。資料的知識產權由香港特別行政區政府(下稱「政府」)擁有，或經資料的知識產權擁有人授予政府，為本刊物預期的所有目的而處理該等資料。任何人如欲使用資料作非商業用途，均須遵守《香港天文台刊物資料的使用條件(非商業用途)》的條款和條件(可於此網頁瀏覽：<https://www.hko.gov.hk/tc/publica/non-commercialuse.htm>)。此外，除非擬議用途符合《香港天文台刊物資料的使用條件(商業用途)》的條款和條件(可於此網頁瀏覽：<https://www.hko.gov.hk/tc/publica/commercialuse.htm>)，並事先取得香港天文台(下稱「天文台」)代表政府所給予的書面授權，否則資料一律嚴禁用作商業用途。如有任何查詢，請以電郵(電郵地址：[mailbox@hko.gov.hk](mailto:mailbox@hko.gov.hk))、傳真(+852 2311 9448)或郵遞方式與天文台聯絡。

## 免責聲明

本刊物載列的資料由政府轄下的天文台編製，只供一般參考。政府雖已盡力確保該等資料準確，但政府(包括其僱員及代理人)對於本網站所載資料的準確性、可用性、完整性、是否侵權、可靠性、安全性、適時性、適用性或效用，概不作出明確或暗示的保證、聲明或陳述；在中華人民共和國香港特別行政區法律許可的範圍內，對於任何因使用或不當使用或依據這些資料或不能使用這些資料所產生或與之相關的任何損失、毀壞、損害、傷害或死亡(除因政府或其僱員在受僱工作期間疏忽所引至的傷害或死亡外)，政府亦概不承擔任何法律責任(包括但不限於疏忽責任)、義務或責任。

政府保留權利，按其絕對酌情權隨時略去、刪除或編輯由其編製並載列於本刊物的一切資料，而無須給予任何理由或事先通知。使用者有責任自行評估本刊物所載的各項資料，並在根據該等資料行事之前，加以核實(例如參照原本發布的版本)和徵詢獨立意見。

## Intellectual Property Rights Notice

All contents contained in this publication, including but not limited to all data, maps, text, graphics, drawings, diagrams, photographs, videos and compilation of data or other materials (the "Materials") are subject to the intellectual property rights which are either owned by the Government of the Hong Kong Special Administrative Region (the "Government") or have been licensed to the Government by the intellectual property rights' owner(s) of the Materials to deal with such Materials for all the purposes contemplated in this publication. The use of the Materials for non-commercial purposes shall comply with all terms and conditions provided in the "Conditions of the Use of Materials available in the Hong Kong Observatory Publications for Non-commercial Purposes" (which can be found at: <https://www.hko.gov.hk/en/publica/non-commercialuse.htm>). Besides, the use of the Materials for commercial purposes is strictly prohibited unless all terms and conditions provided in the "Conditions of the Use of Materials available in the Hong Kong Observatory Publications for Commercial Purposes" (which can be found at <https://www.hko.gov.hk/en/publica/commercialuse.htm>) are complied with and prior written authorisation is obtained from the Hong Kong Observatory (the "Observatory") for and on behalf of the Government. For enquiries, please contact the Observatory by email ([mailbox@hko.gov.hk](mailto:mailbox@hko.gov.hk)) or by facsimile (+852 2311 9448) or by post.

## Disclaimer

The information contained in this publication is compiled by the Observatory of the Government for general information only. Whilst the Government endeavours to ensure the accuracy of this general information, the Government (including its servants and agents) makes no warranty, statement or representation, express or implied, with respect to the accuracy, availability, completeness, non-infringement, reliability, security, timeliness, appropriateness or usefulness of the information, contained herein, and in so far as permitted by the laws of the Hong Kong Special Administrative Region of the People's Republic of China, shall not have any legal liability (including but not limited to liability for negligence), obligation or responsibility for any loss, destruction, damages, injury or death (save and to the extent any such injury or death is caused by the negligence of the Government or any of its employees in the course of employment) howsoever arising out of or in connection with any use or misuse of or reliance on the information or inability to use such information. The Government reserves the right to omit, delete or edit, all information compiled by the Government in this publication at any time in its absolute discretion without giving any reason or prior notice. Users are responsible for making their own assessment of all information contained in this publication and are advised to verify such information by making reference, for example, to original publications and obtaining independent advice before acting upon it.

## 1. 二零二二年二月天氣回顧

由於月內影響華南的冬季季候風較正常強，二零二二年二月香港遠較正常寒冷。本月平均氣溫為 15.2 度，較正常值的 17.1 度低 1.9 度。而二月十九日至二十二日的持續降雨亦令本月遠較正常多雨，全月總雨量為 168.5 毫米，是正常值 38.9 毫米的四倍以上，亦是有記錄以來二月份的第六高。本年首兩個月的累積雨量為 172.6 毫米，是同期正常值 71.9 毫米的兩倍以上。

隨著一道雲帶覆蓋華南及受冬季季候風影響，本月首三日香港多雲及有幾陣雨。由於較乾燥的偏北氣流令雲層轉薄，二月四日下午本港天氣轉為普遍天晴。偏北氣流亦於二月三日至四日為本港帶來寒冷的早上。隨著漸轉吹東風，二月五日本港大致多雲及短暫時間有陽光。受一股清勁至強風程度的偏東氣流影響，翌日部分時間有陽光。隨著一道廣闊雲帶覆蓋華南，二月七日本港轉為多雲，有幾陣雨及薄霧。二月八日至十日持續大致多雲。二月八日早上亦有幾陣雨。

隨著雲層轉薄，二月十一日本港天氣轉為普遍天晴。受偏東氣流影響，二月十二日早上有薄霧，日間部分時間有陽光。一道冷鋒於二月十三日日間橫過廣東沿岸地區。當日本港天氣轉為多雲及較涼，有幾陣雨及薄霧。在乾燥大陸氣流影響下，二月十四日稍後本港天氣轉為普遍天晴及乾燥。隨著東風增強，二月十五日至十六日本港雲量增多及日間部分時間有陽光。隨著一道雲帶覆蓋廣東沿岸及受一股強風程度的偏東氣流影響，其後兩日本港天氣清涼，多雲及有幾陣雨和薄霧。

一道冷鋒於二月十九日凌晨時分橫過廣東沿岸地區。在與其相關的強烈冬季季候風及高空擾動影響下，二月十九日至二十二日本港天氣轉為天陰、寒冷及頻密有雨。在這四日本港普遍錄得超過 150 毫米雨量。長時間寒冷及有雨的天氣亦令天文台氣溫於二月二十一日早上下降至全月最低的 7.5 度。隨著高空擾動遠離，二月二十三日至二十五日本港天氣轉為普遍天晴，早上寒冷。隨著冬季季候風緩和，本月餘下時間本港持續普遍天晴，氣溫逐步回升。而天文台氣溫於二月二十八日下午上升至全月最高的 22.5 度。

本月沒有熱帶氣旋在南海及北太平洋西部出現。

本月沒有航機因惡劣天氣須轉飛其他地方。表 1.1 載列本月份發出及取消各種警告／信號的詳情。

## 1. The Weather of February 2022

With stronger than normal winter monsoon affecting southern China in the month, the weather of Hong Kong was much colder than usual in February 2022. The monthly mean temperature was 15.2 degrees, 1.9 degrees below the normal figure of 17.1 degrees. Mainly attributing to the continuous rain episode on 19 – 22 February, the month was also much wetter than usual with a total rainfall of 168.5 millimetres, more than four times of the normal of 38.9 millimetres and the sixth highest on record for February. The accumulated rainfall recorded in the first two months of the year was 172.6 millimetres, more than two times of the normal figure of 71.9 millimetres for the same period.

Under the influence of the winter monsoon and a broad cloud band over southern China, the weather of Hong Kong was cloudy with a few rain patches on the first three days of the month. With the cloud band thinning out by the drier northerly airstream, local weather turned generally fine on the afternoon of 4 February. The northerly airstream also brought cold mornings to the territory on 3 – 4 February. With winds turning gradually to the east, it was mainly cloudy with sunny intervals on 5 February. Affected by a fresh to strong easterly airstream, there were sunny periods on the next day. With a broad band of clouds covering southern China, the weather of Hong Kong turned cloudy with a few rain and mist patches on 7 February. Local weather remained mainly cloudy on 8 – 10 February. There were also a few rain patches on the morning of 8 February.

With the cloud band thinning out, the weather of Hong Kong became generally fine on 11 February. Under the influence of an easterly airstream, there were morning mist and sunny periods during the day on 12 February. A cold front moved across the coastal areas of Guangdong during the day on 13 February. The weather of Hong Kong turned cloudy and cooler with a few rain and mist patches on that day. Under the influence of the dry continental airstream, local weather became generally fine and dry later on 14 February. With winds freshening from the east, local weather turned cloudier with sunny periods during the day on 15 – 16 February. Affected by a strong easterly airstream and a cloud band covering the coast of Guangdong, it was cloudy and cool with a few rain and mist patches on the next two days.

A cold front moved across the coastal areas of Guangdong in the small hours of 19 February. Under the influence of the associated intense winter monsoon and the upper-air disturbances, the weather of Hong Kong became overcast and cold with frequent rain on 19 – 22 February. More than 150 millimetres of rainfall were generally recorded over the territory on these four days. The prolonged cold and rainy weather also brought the temperature at the Observatory down to 7.5 degrees on the morning of 21 February, the lowest of the month. With the departure of the upper-air disturbances, the weather turned generally fine with cold mornings on 23 – 25 February. With the moderation of the winter monsoon, local weather remained generally fine with temperatures rising progressively towards the end of the month. On the afternoon of 28 February, the

temperature at the Observatory rose to a maximum of 22.5 degrees, the highest of the month.

There was no tropical cyclone over the South China Sea and the western North Pacific in February 2022.

During the month, no aircraft was diverted due to adverse weather. Details of the issuance and cancellation of various warnings/signals in the month are summarized in Table 1.1.

**表 1.1 二零二二年二月發出的警告及信號**  
**Table 1.1 Warnings and Signals issued in February 2022**

強烈季候風信號

Strong Monsoon Signal

開始時間 Beginning Time		終結時間 Ending Time	
日/月 day/month	時 hour	日/月 day/month	時 hour
7/2	0320	7/2	1145
17/2	0435	19/2	0600
19/2	1750	21/2	0440

火災危險警告

Fire Danger Warnings

顏色 Colour	開始時間 Beginning Time		終結時間 Ending Time	
	日/月 day/month	時 hour	日/月 day/month	時 hour
黃色 Yellow	5/2	0600	5/2	2000
黃色 Yellow	6/2	0600	6/2	1800
黃色 Yellow	26/2	0600	26/2	1930
黃色 Yellow	27/2	0915	27/2	1900

霜凍警告

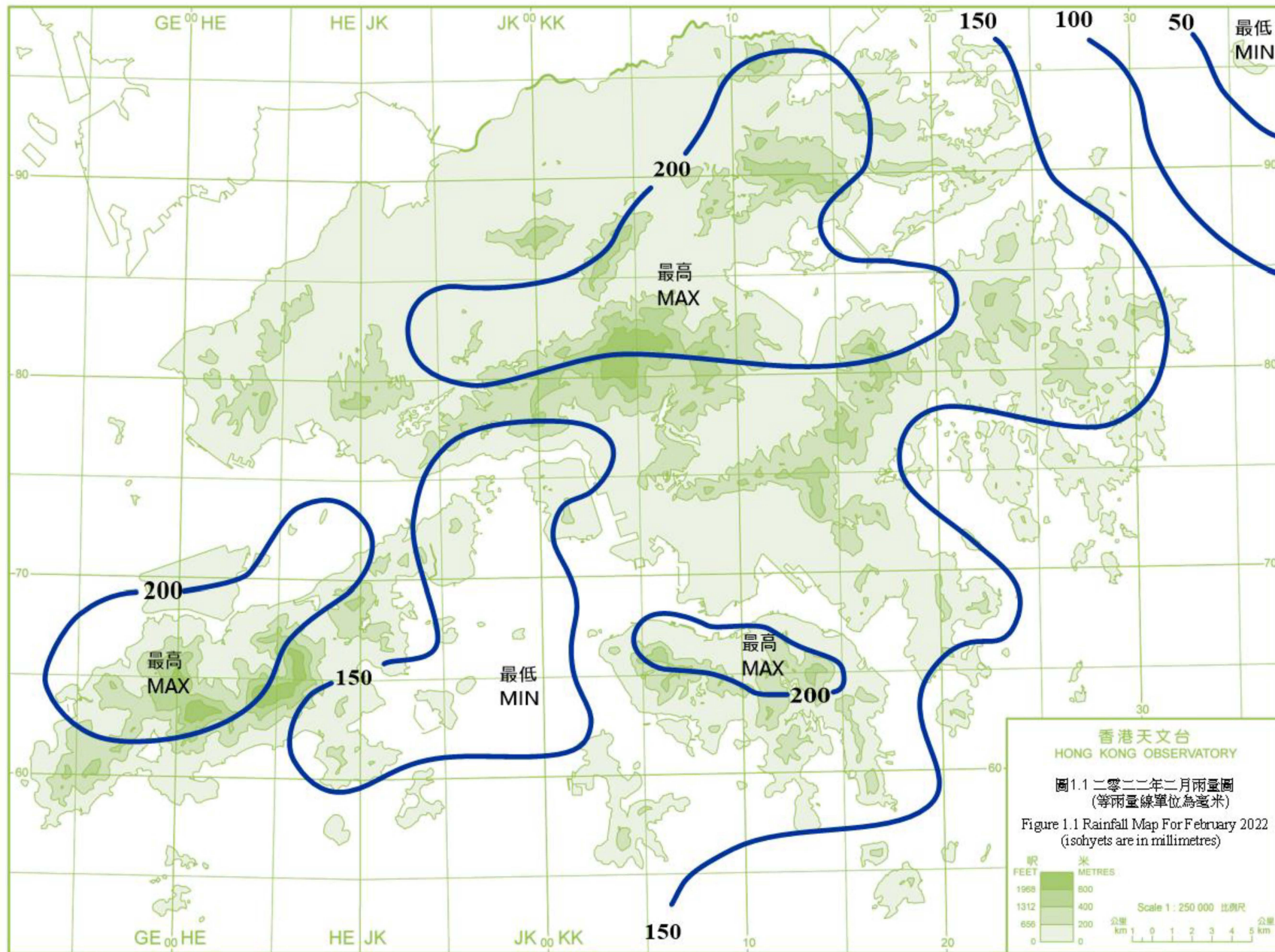
Frost Warning

開始時間 Beginning Time		終結時間 Ending Time	
日/月 day/month	時 hour	日/月 day/month	時 hour
23/2	1630	24/2	0745

寒冷天氣警告

Cold Weather Warning

開始時間 Beginning Time		終結時間 Ending Time	
日/月 day/month	時 hour	日/月 day/month	時 hour
29/1	1620	5/2	0945
18/2	1620	25/2	0945



香港天文台  
HONG KONG OBSERVATORY

圖 1.1 二零二二年二月雨量圖  
(等雨量線單位為毫米)

Figure 1.1 Rainfall Map For February 2022  
(isohyets are in millimetres)

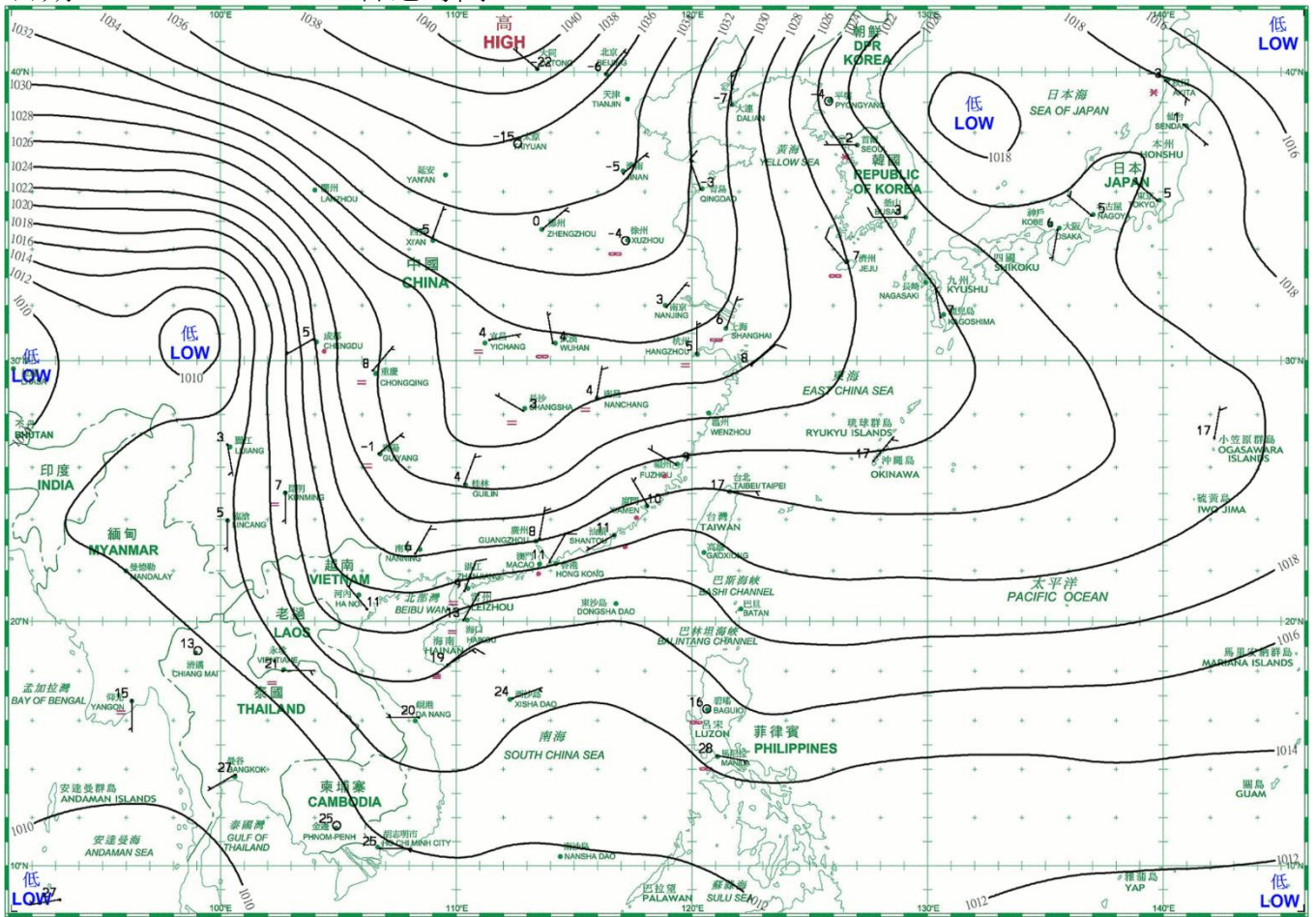
尺 米  
FEET METRES  
1968 800  
1312 400  
656 200  
0 0

Scale 1 : 250 000 比例尺  
公里 km 1 0 1 2 3 4 5 km

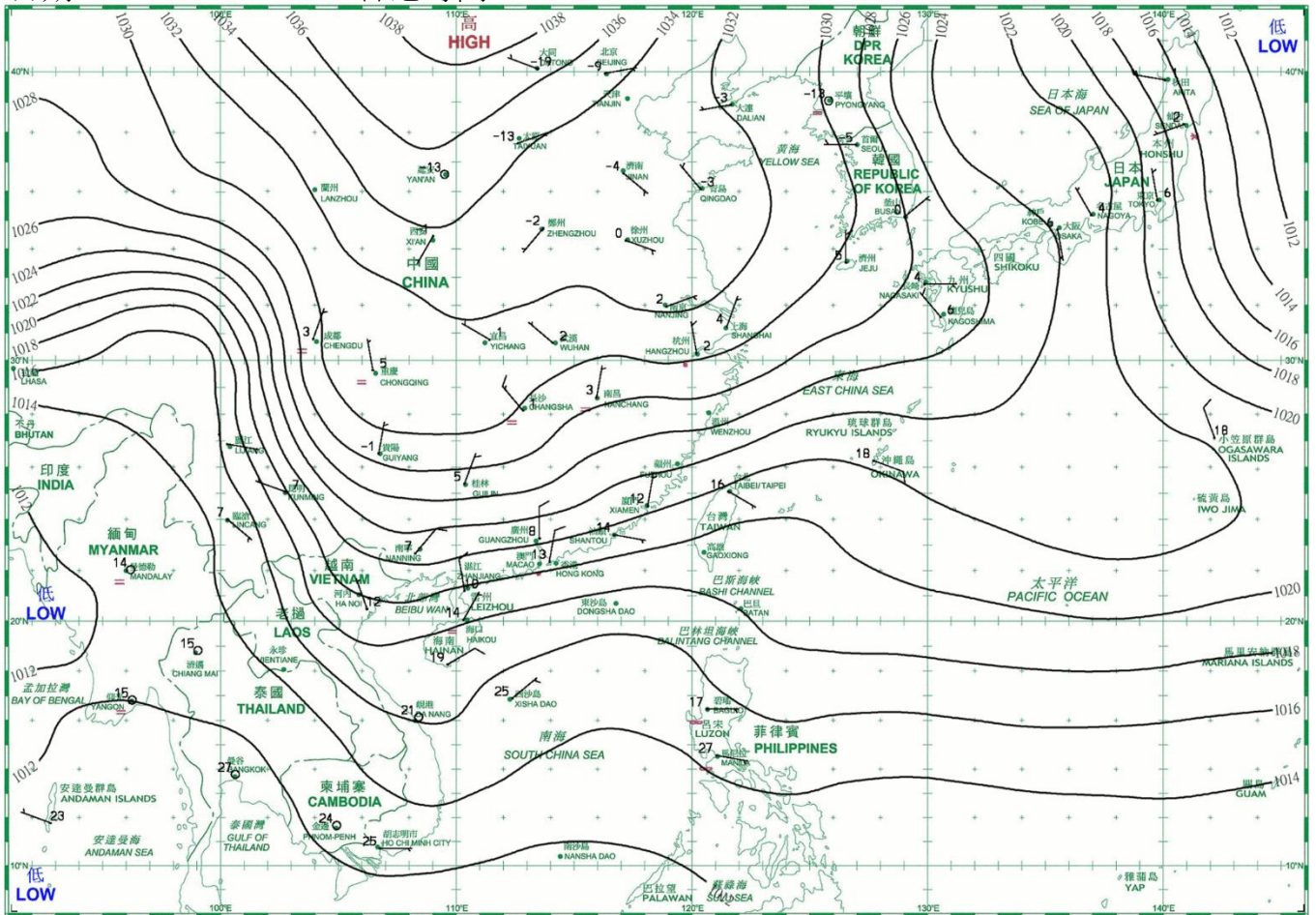


## 2. 二零二二年二月每日天氣圖 Daily Weather Maps for February 2022

日期/Date: 01.02.2022 香港時間/HK Time: 08:00

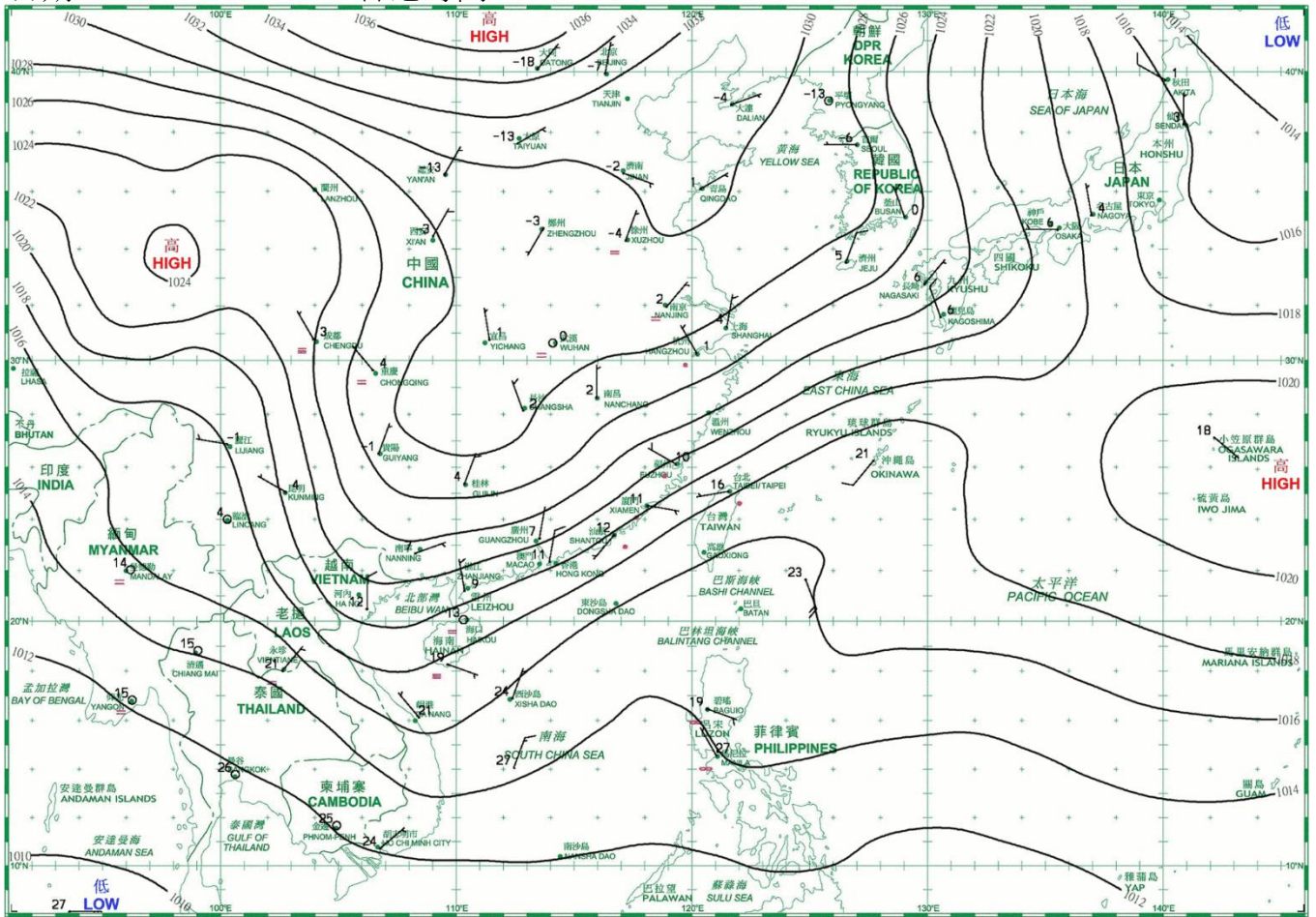


日期/Date: 02.02.2022 香港時間/HK Time: 08:00

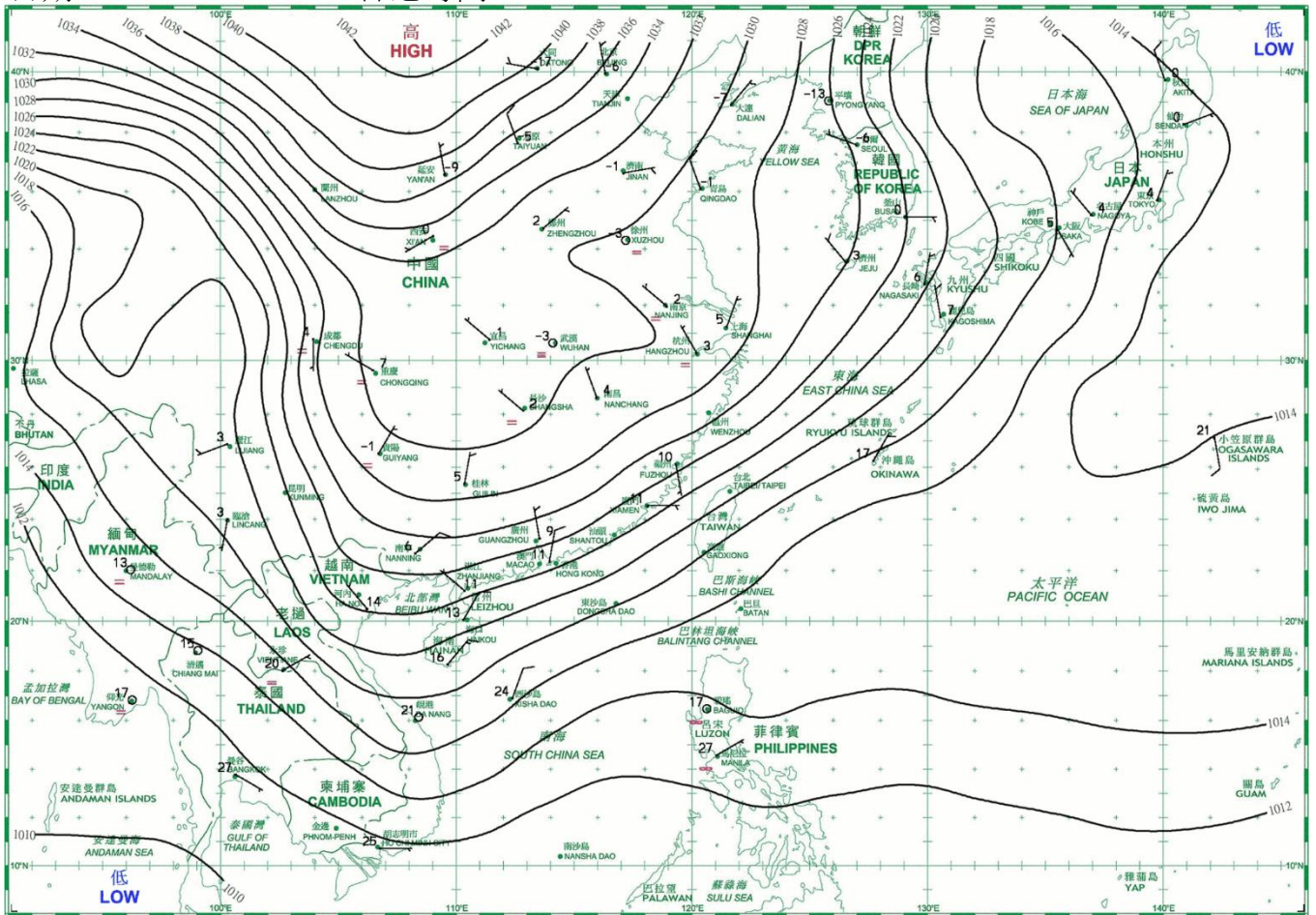


- 等壓線 Isobar(hPa)
- 暖鋒 Warm Front
- 靜止鋒 Stationary Front
- 消散中的冷鋒 Dissipating Cold Front
- 冷鋒 Cold Front
- 錮囚鋒 Occlusion
- 槽軸 (線) Axis of Trough
- 6 熱帶氣旋中心 Centre of Tropical Cyclone

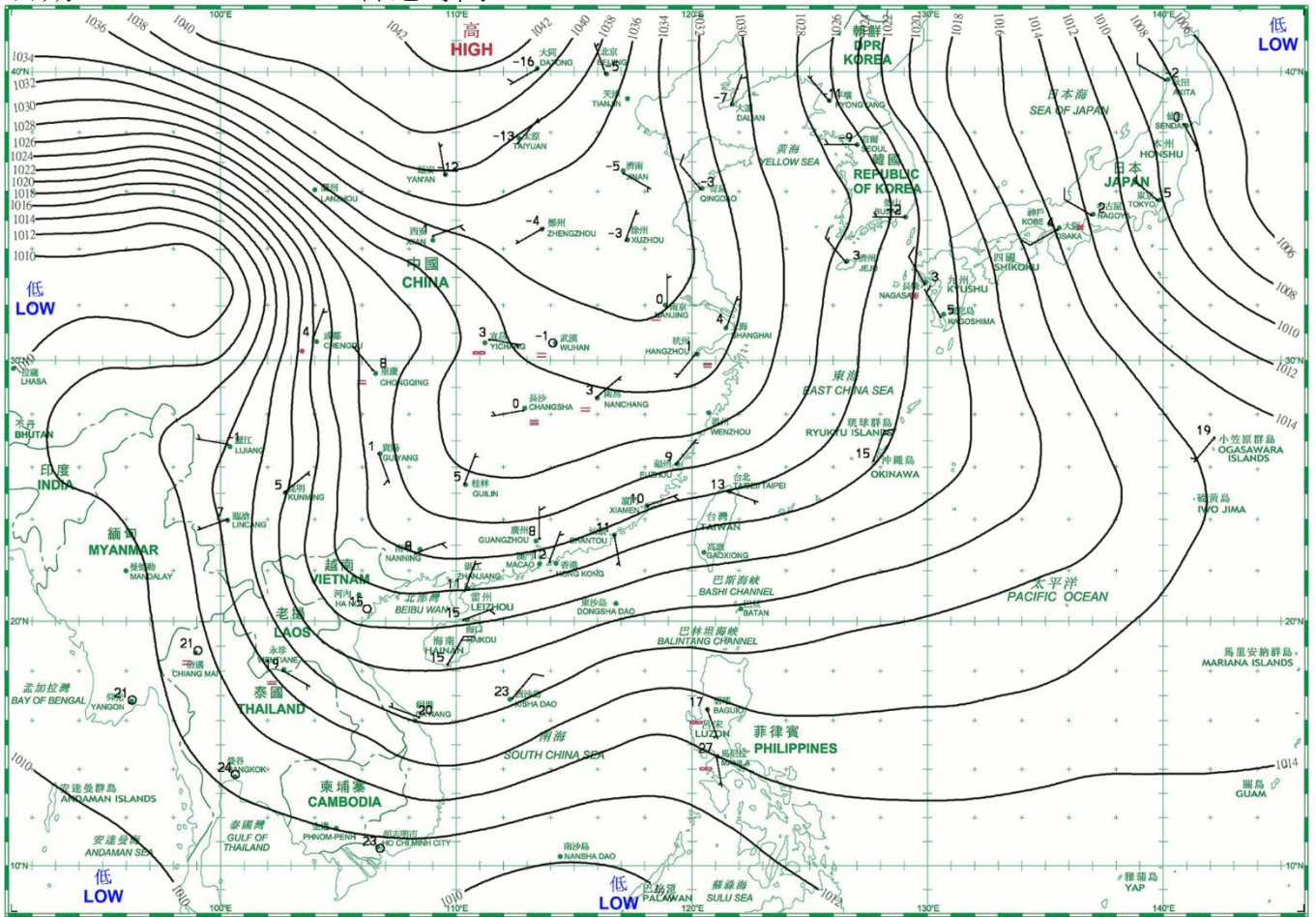
日期/Date: 03.02.2022 香港時間/HK Time: 08:00



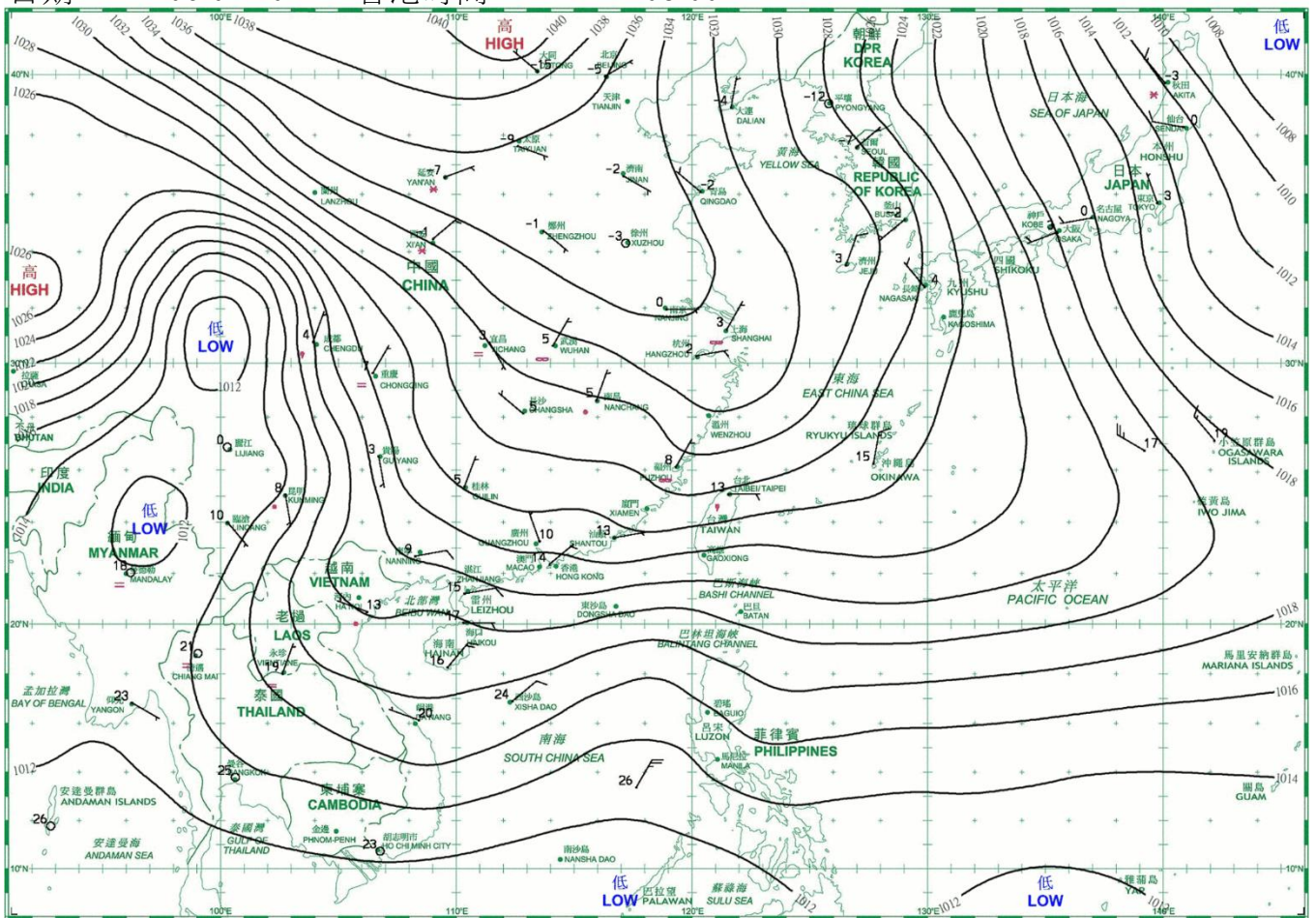
日期/Date: 04.02.2022 香港時間/HK Time: 08:00



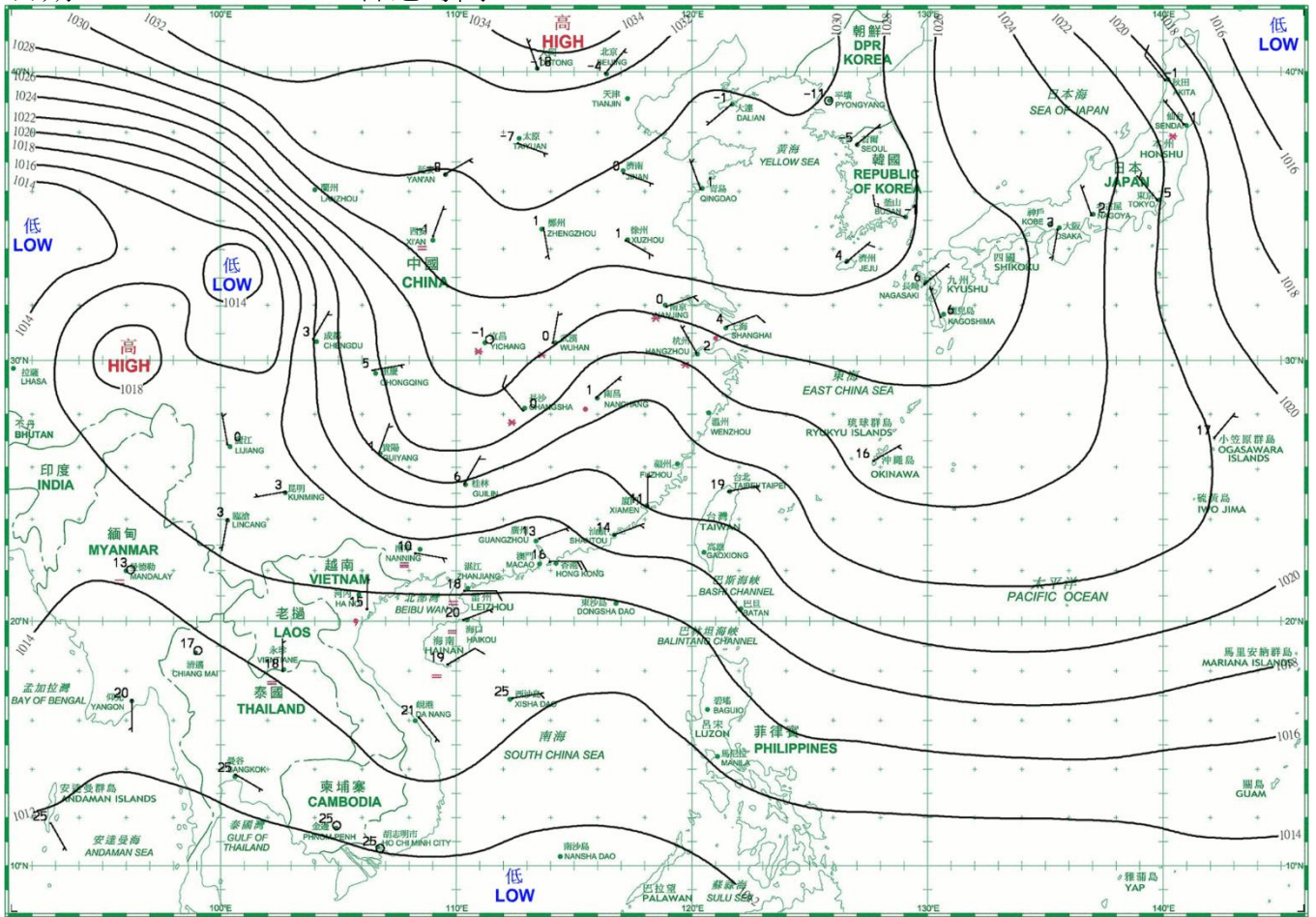
日期/Date: 05.02.2022 香港時間/HK Time: 08:00



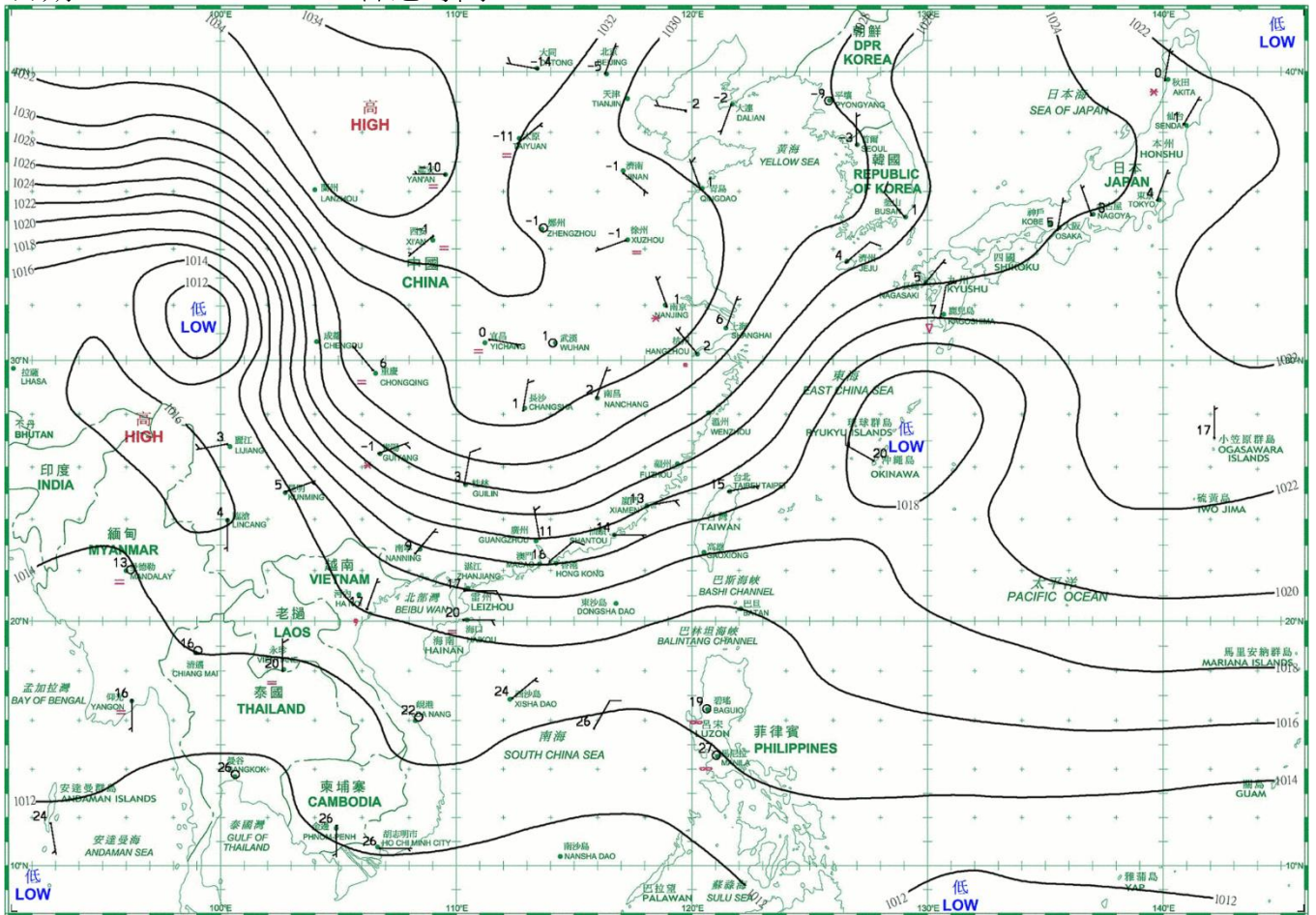
日期/Date: 06.02.2022 香港時間/HK Time: 08:00



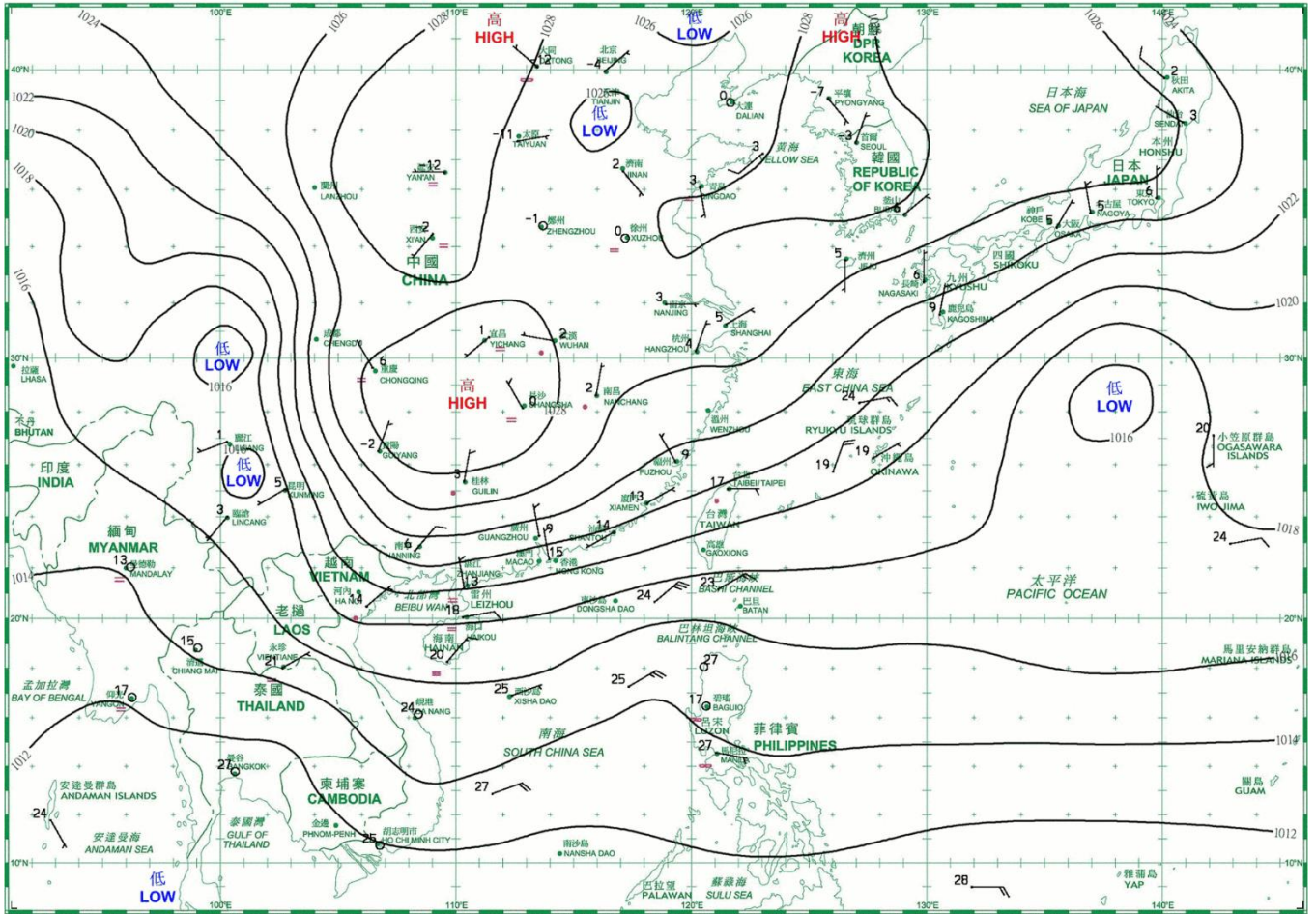
日期/Date: 07.02.2022 香港時間/HK Time: 08:00



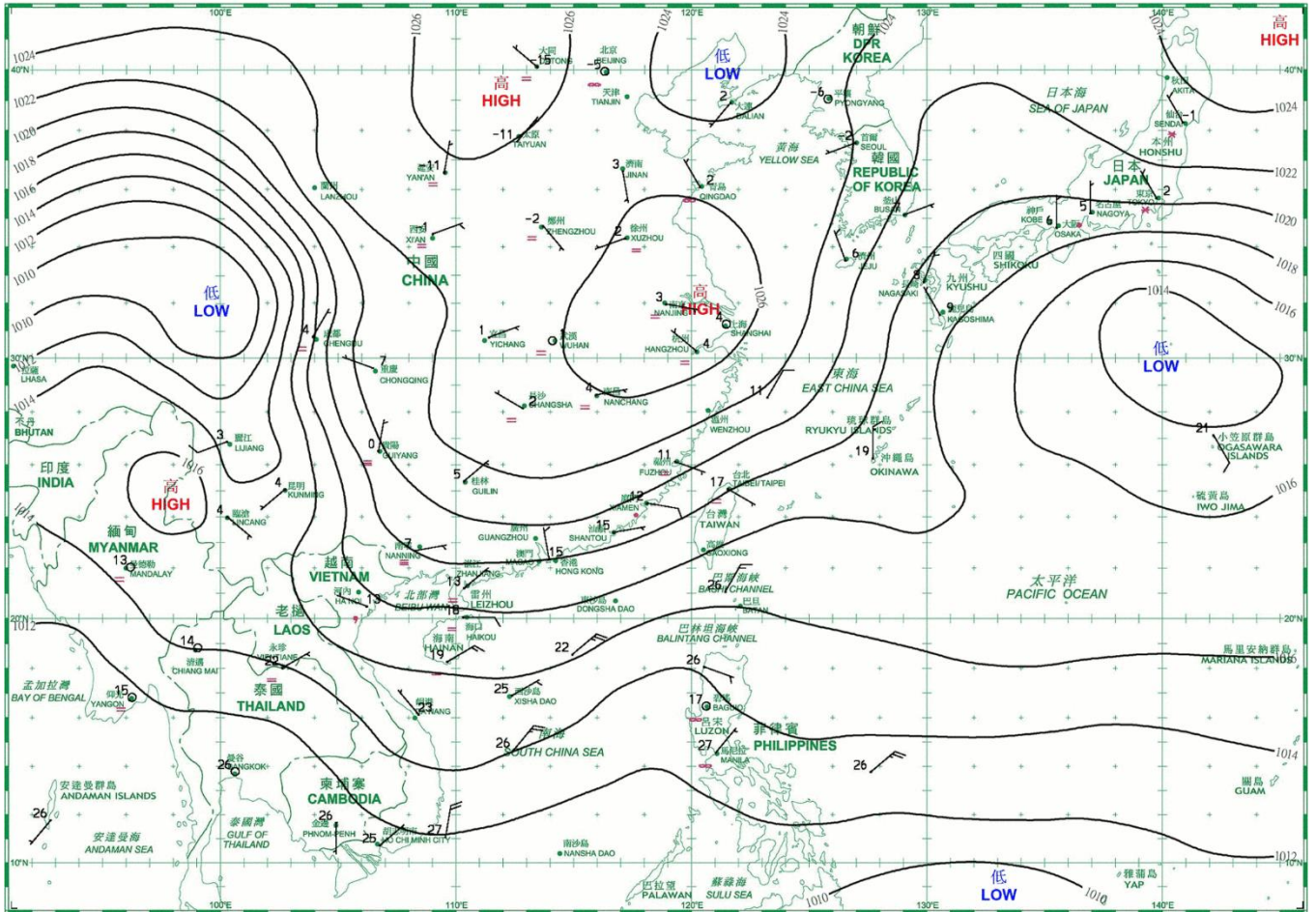
日期/Date: 08.02.2022 香港時間/HK Time: 08:00



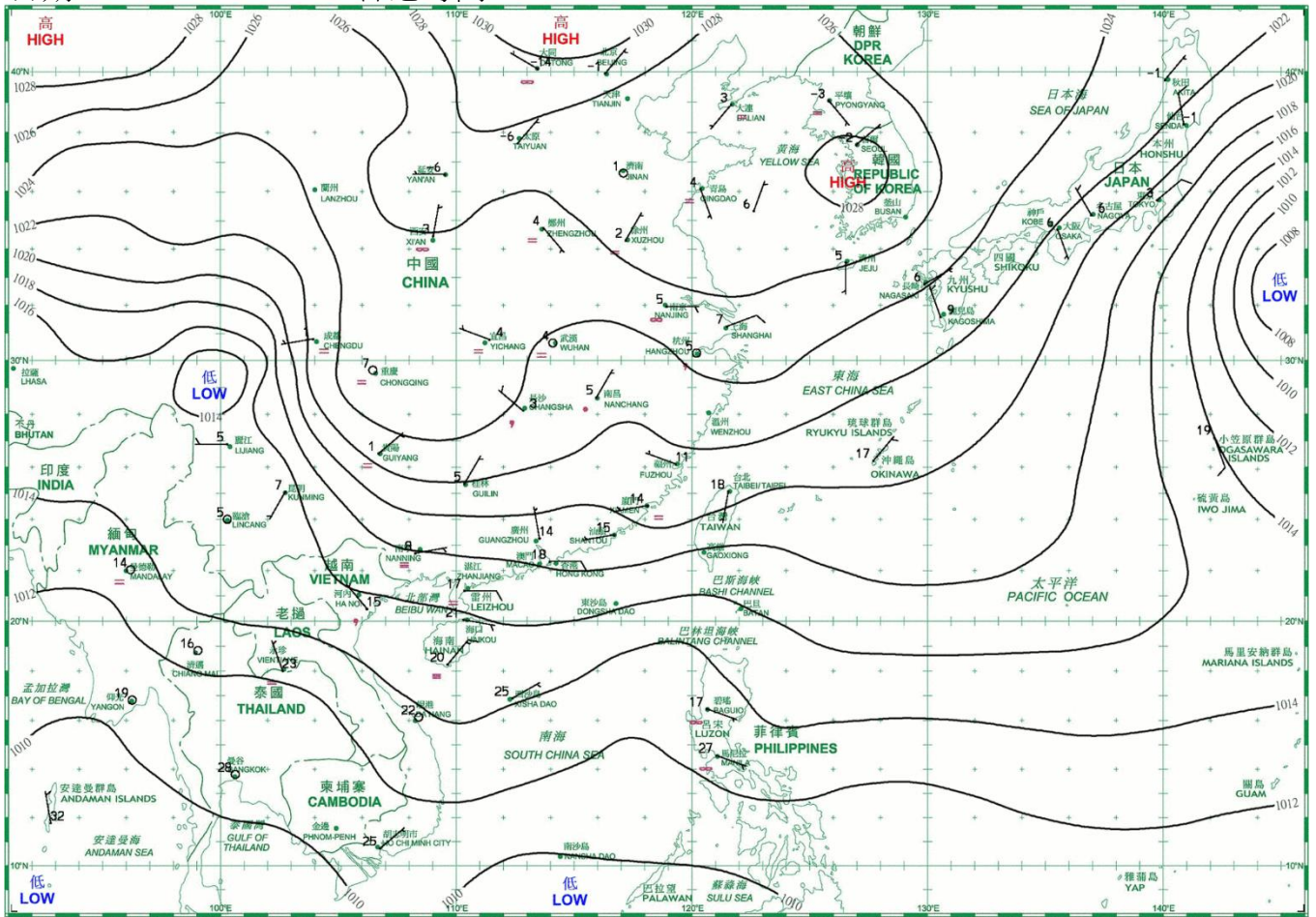
日期/Date: 09.02.2022 香港時間/HK Time: 08:00



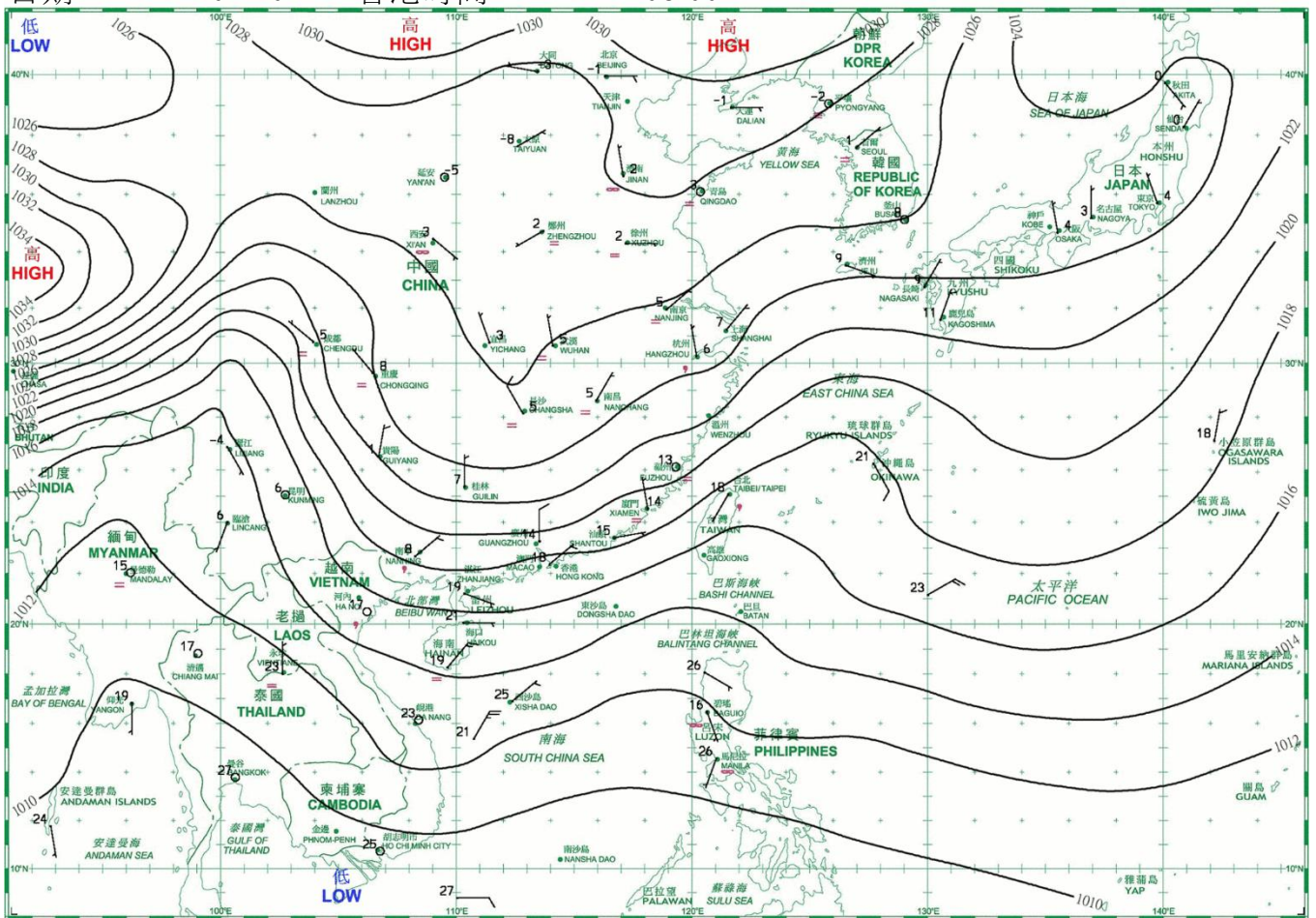
日期/Date: 10.02.2022 香港時間/HK Time: 08:00



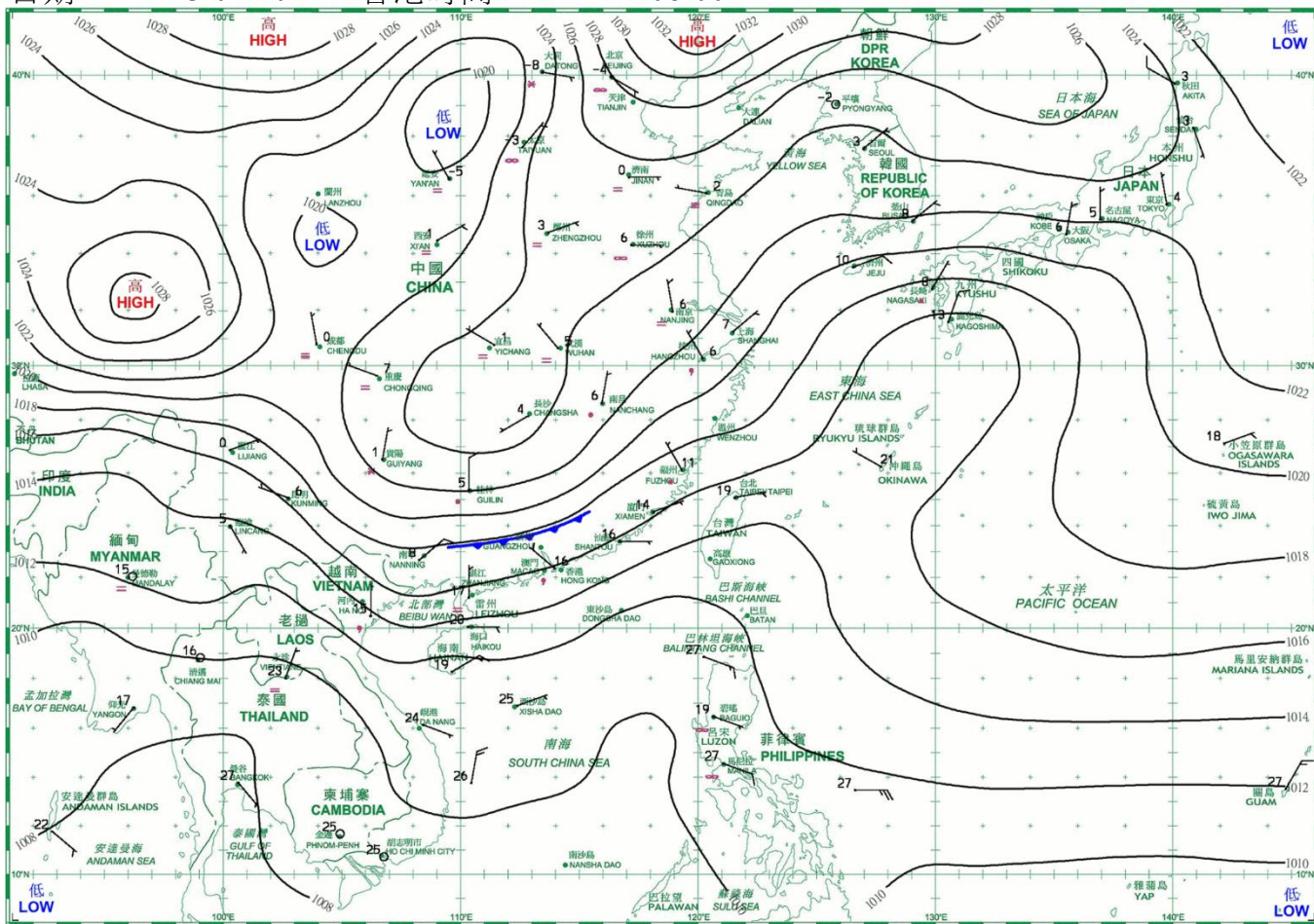
日期/Date: 11.02.2022 香港時間/HK Time: 08:00



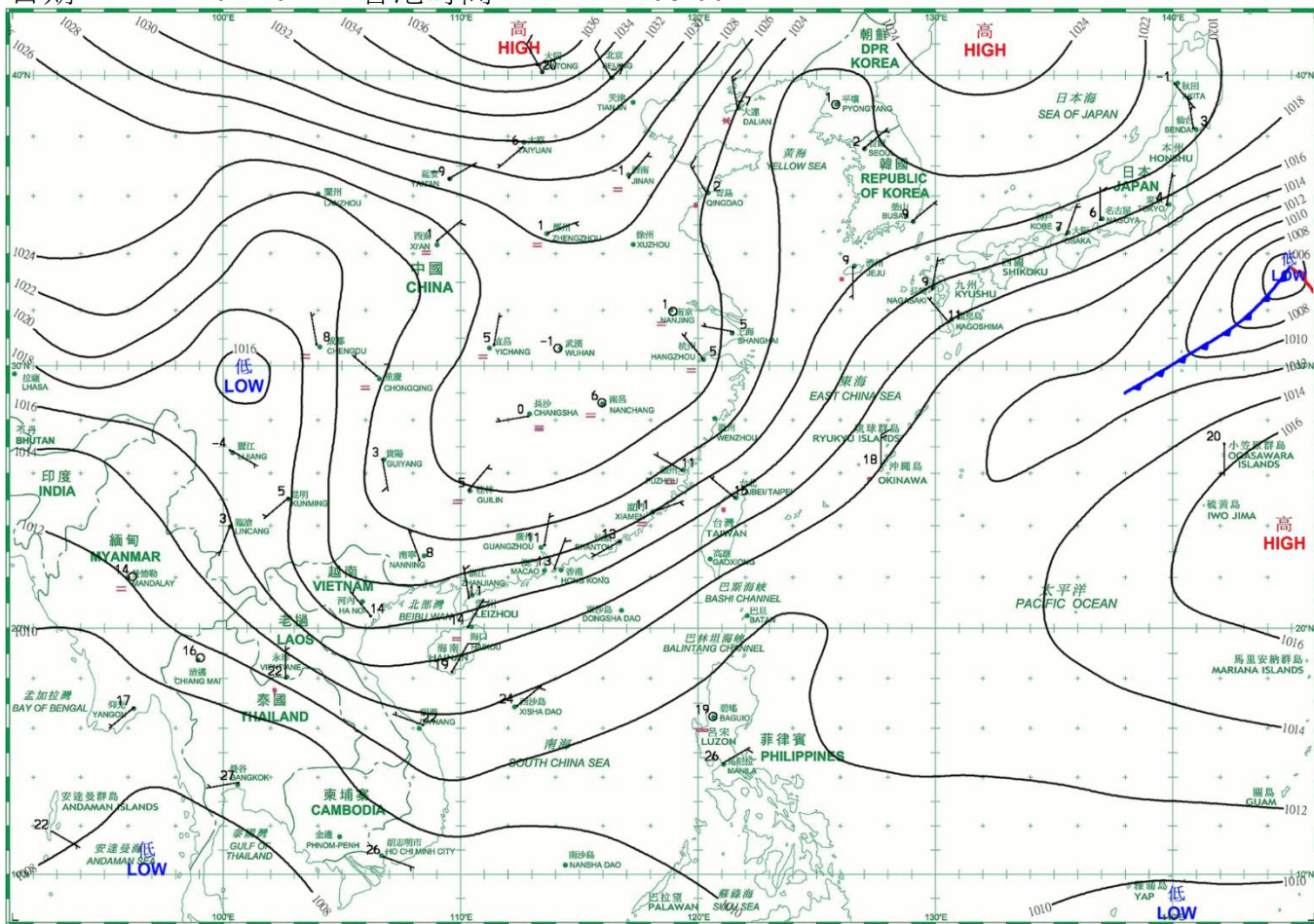
日期/Date: 12.02.2022 香港時間/HK Time: 08:00



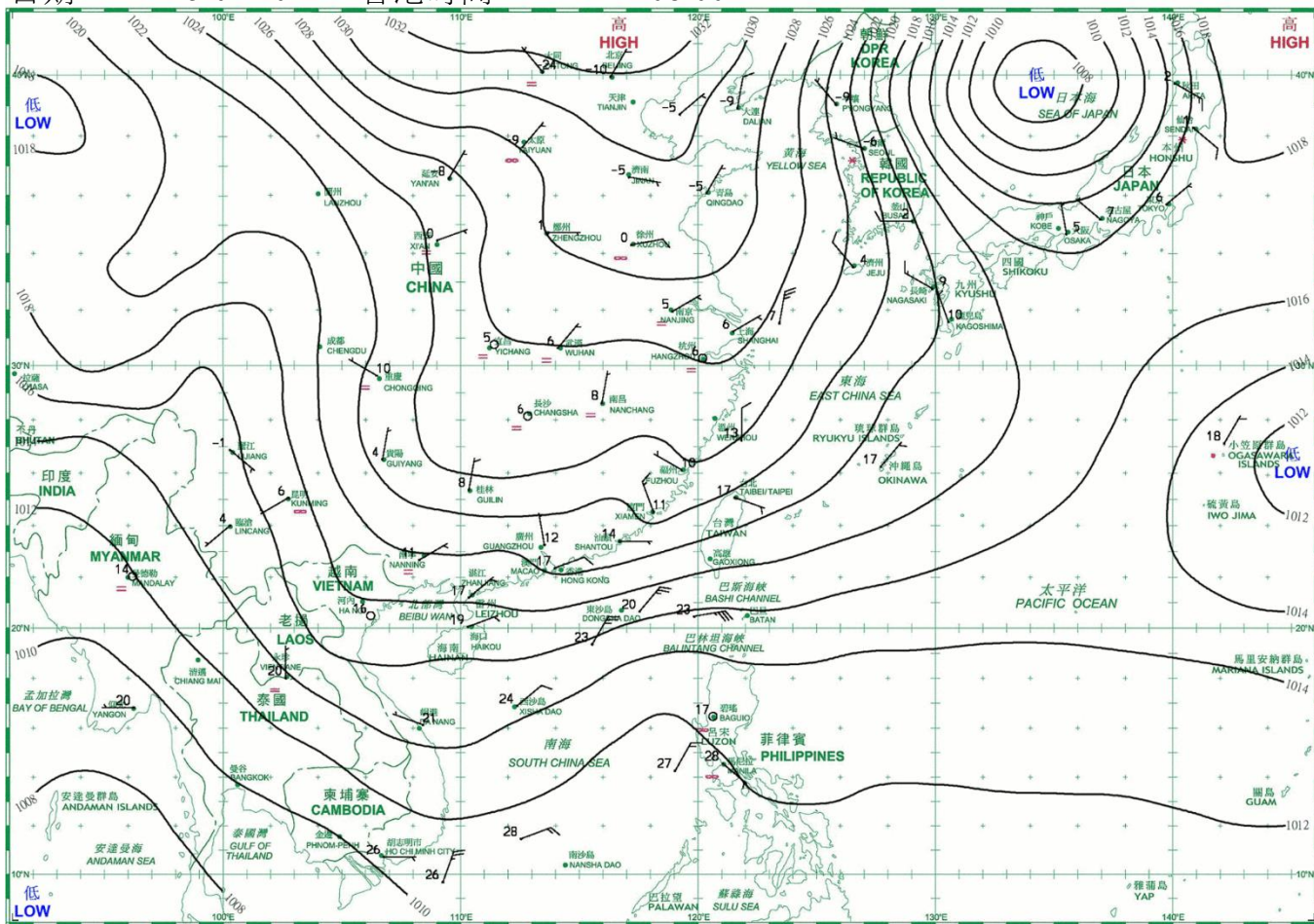
日期/Date: 13.02.2022 香港時間/HK Time: 08:00



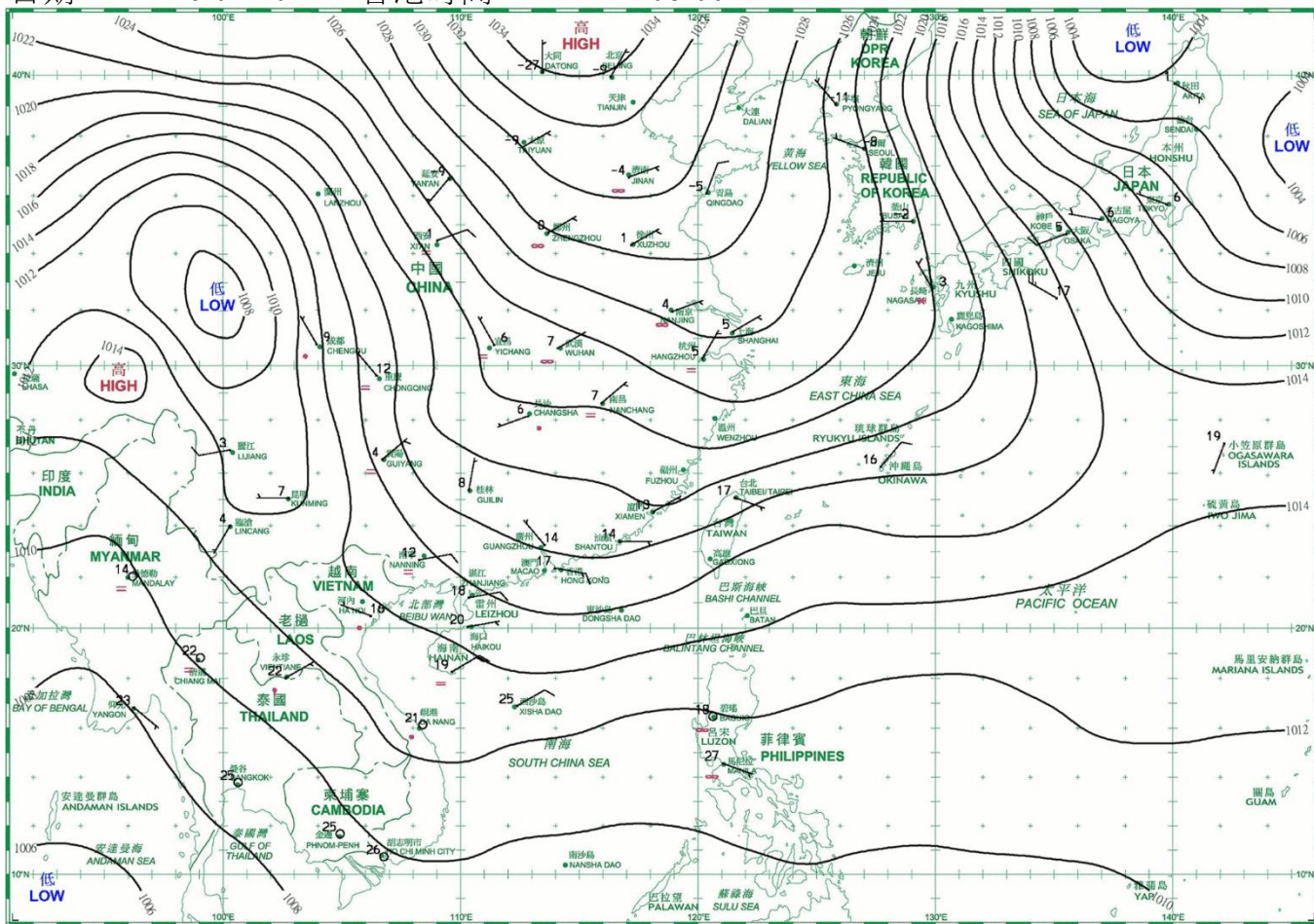
日期/Date: 14.02.2022 香港時間/HK Time: 08:00



日期/Date: 15.02.2022 香港時間/HK Time: 08:00

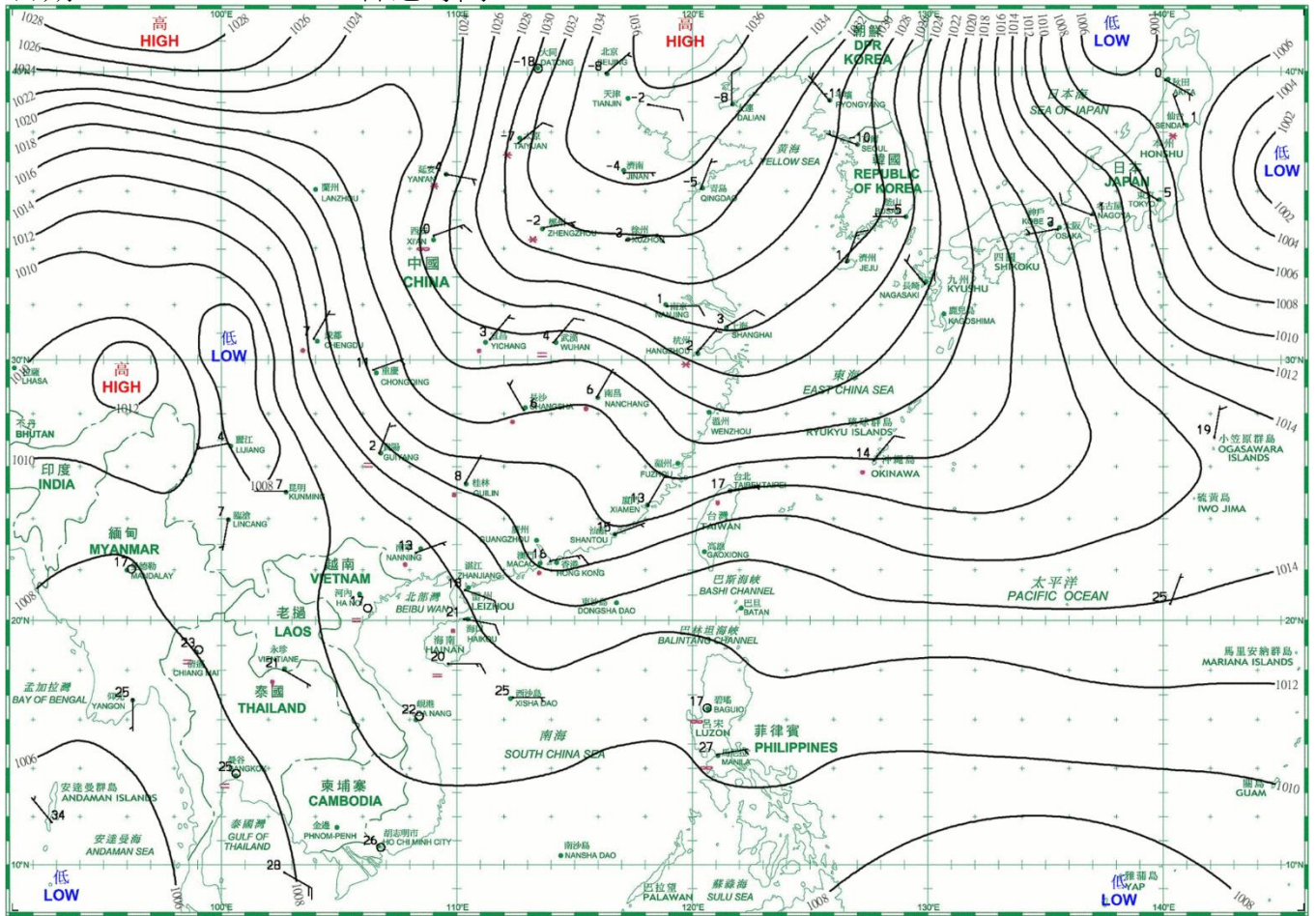


日期/Date: 16.02.2022 香港時間/HK Time: 08:00

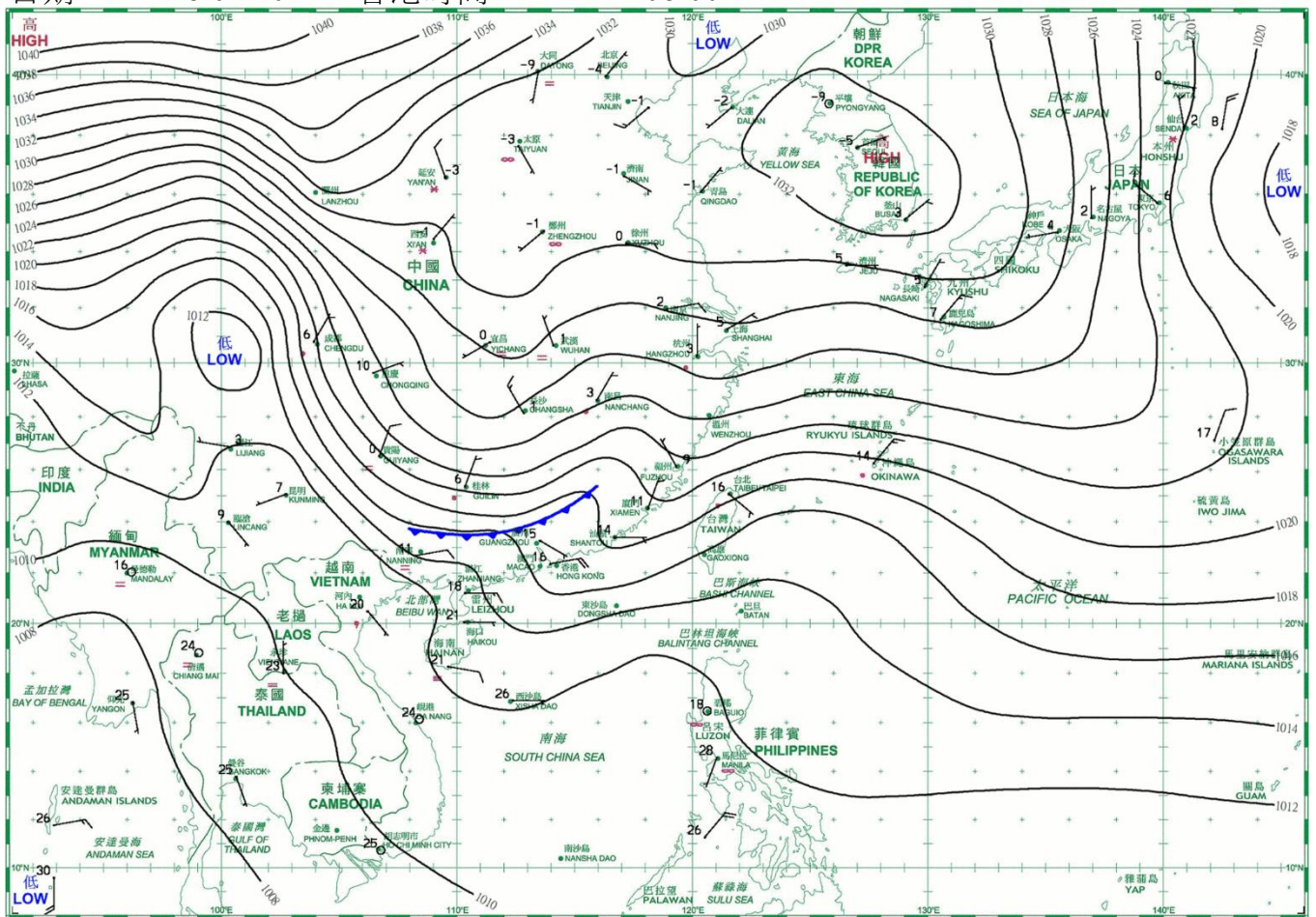




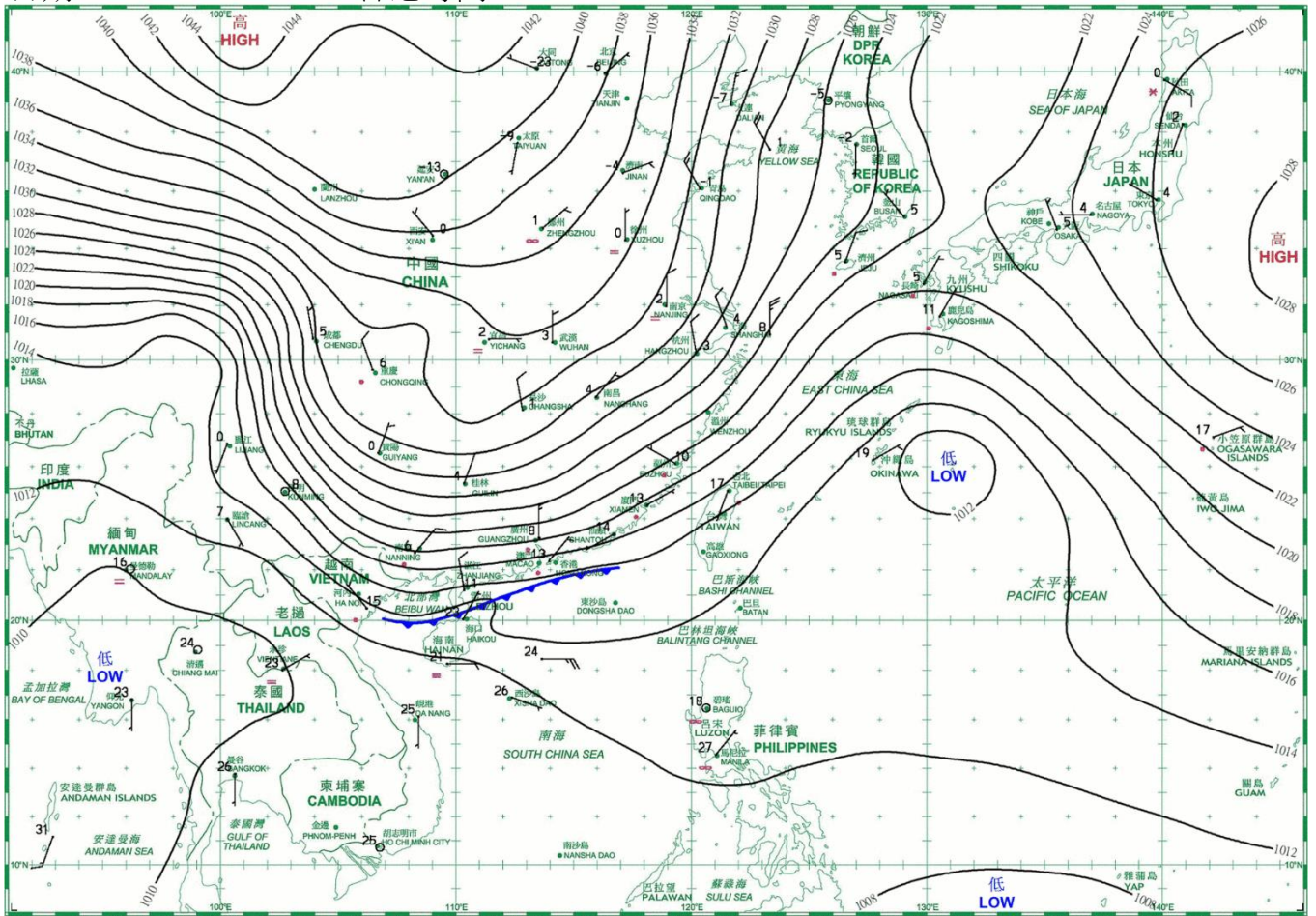
日期/Date: 17.02.2022 香港時間/HK Time: 08:00



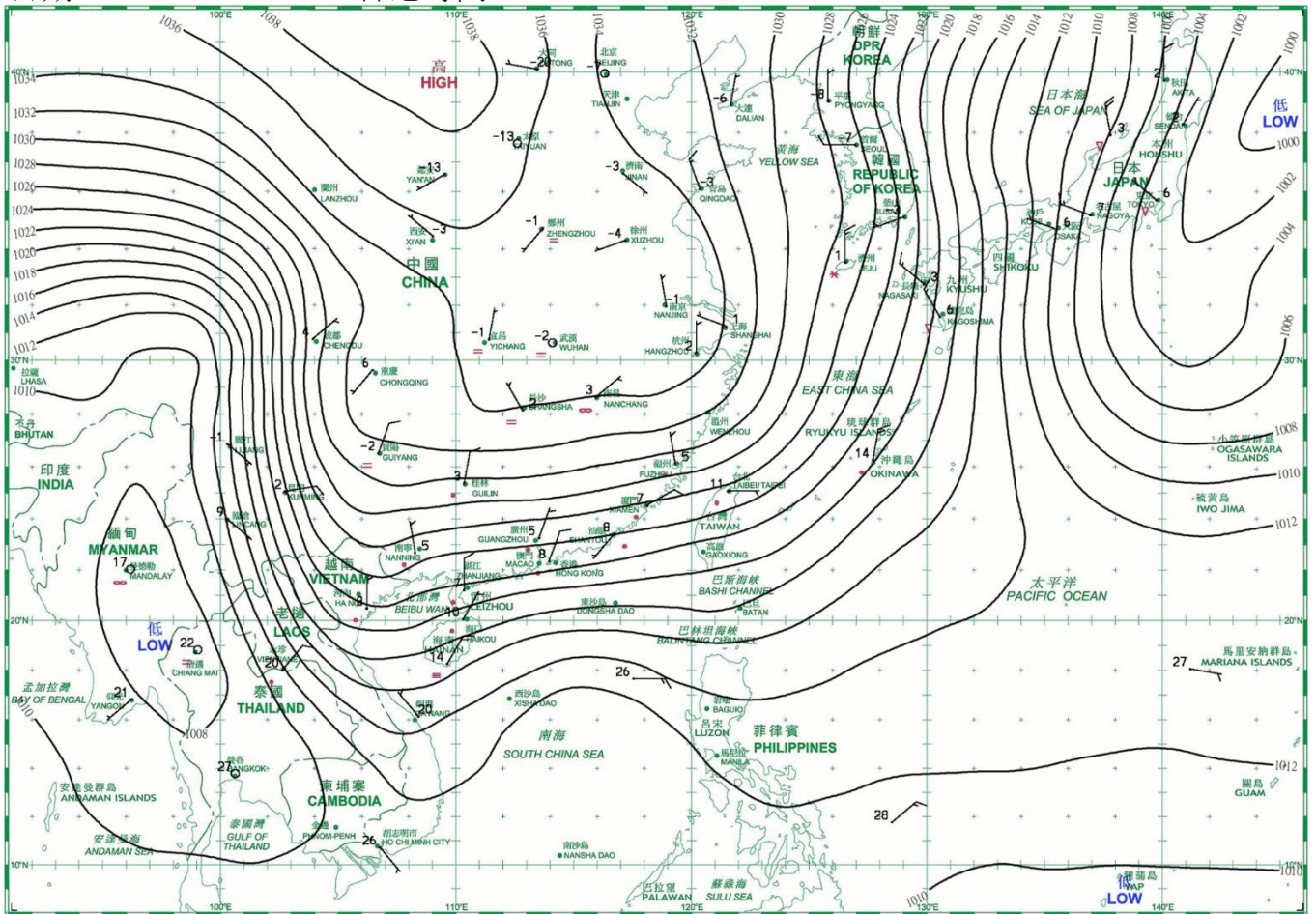
日期/Date: 18.02.2022 香港時間/HK Time: 08:00



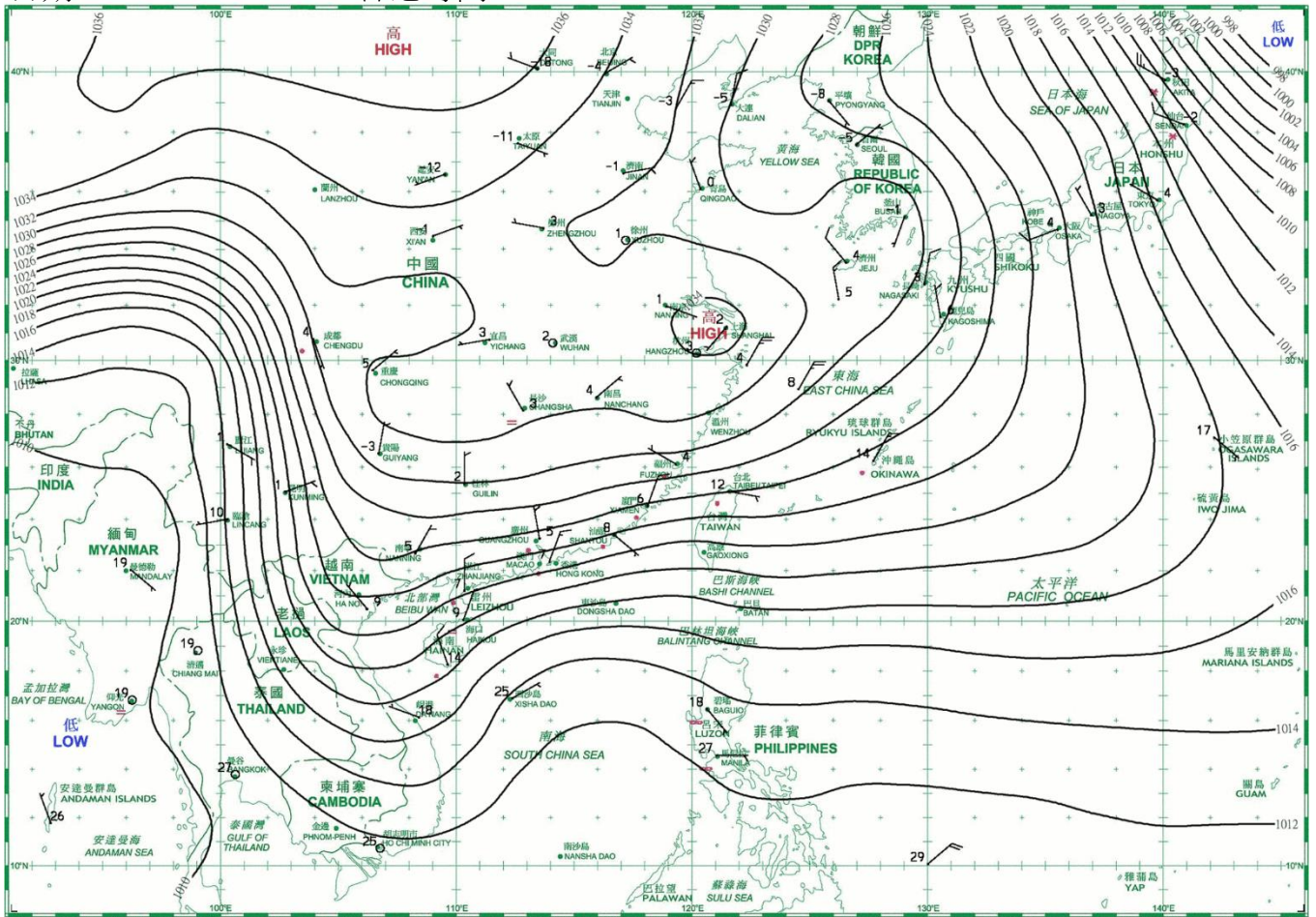
日期/Date: 19.02.2022 香港時間/HK Time: 08:00



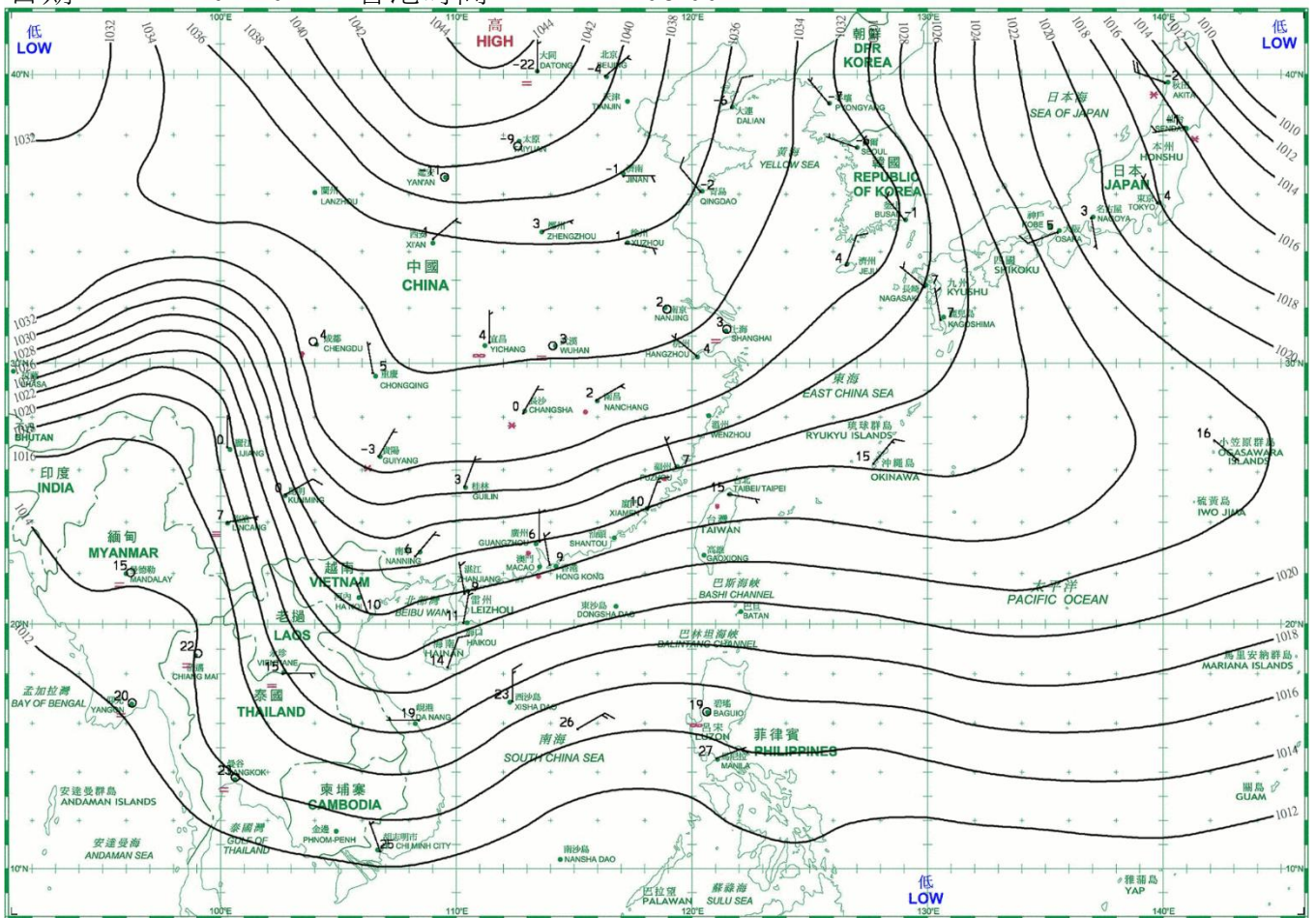
日期/Date: 20.02.2022 香港時間/HK Time: 08:00



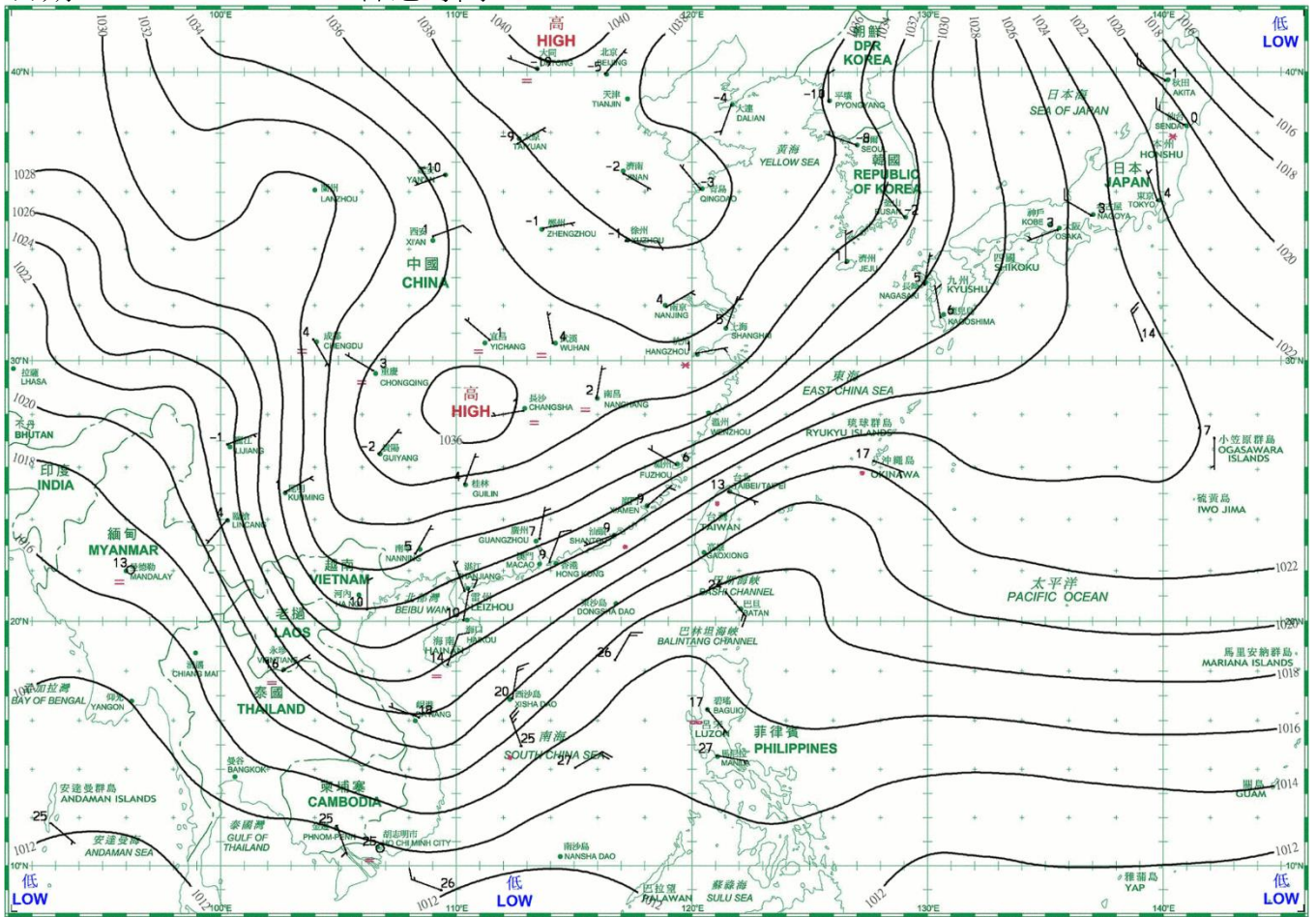
日期/Date: 21.02.2022 香港時間/HK Time: 08:00



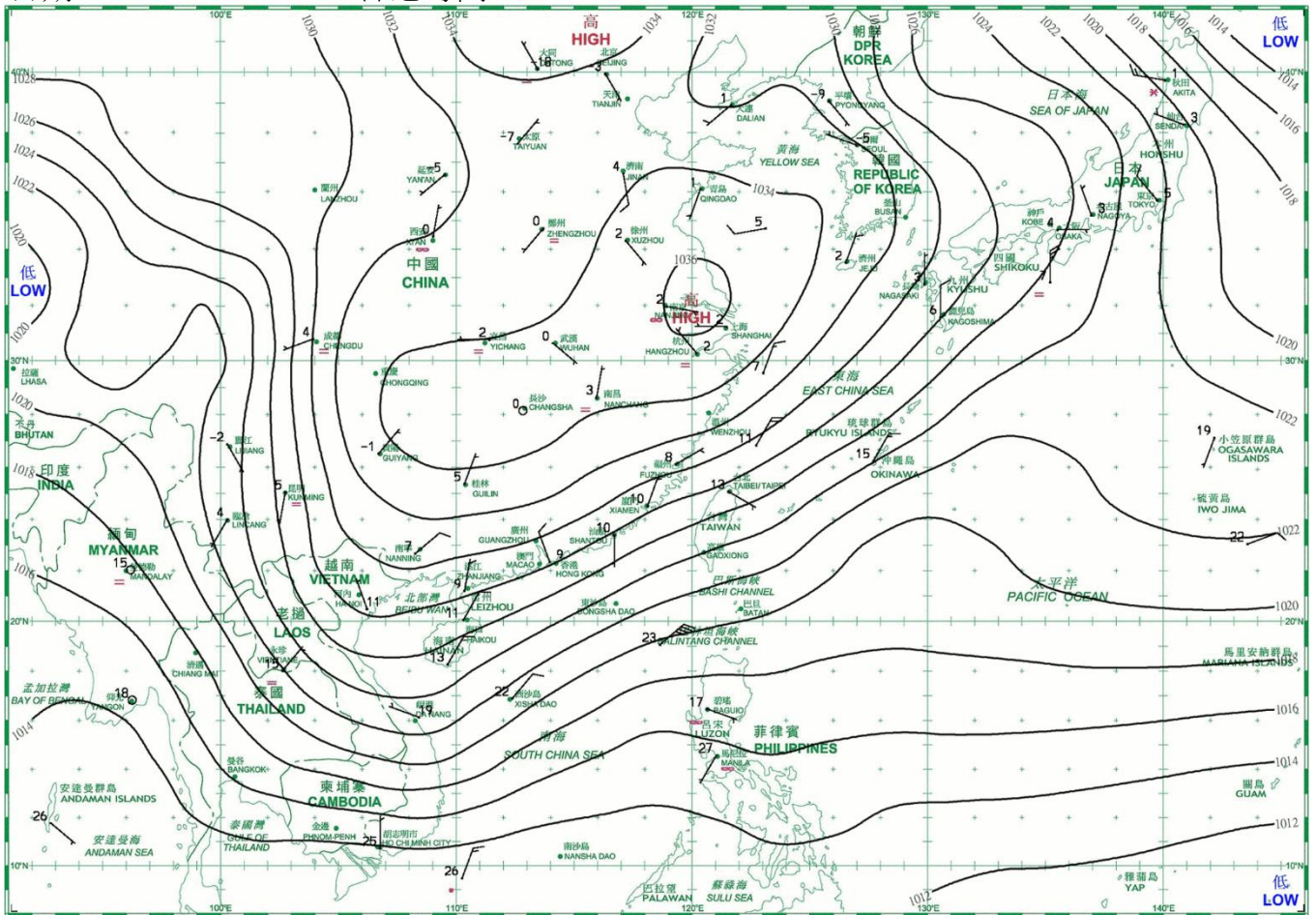
日期/Date: 22.02.2022 香港時間/HK Time: 08:00



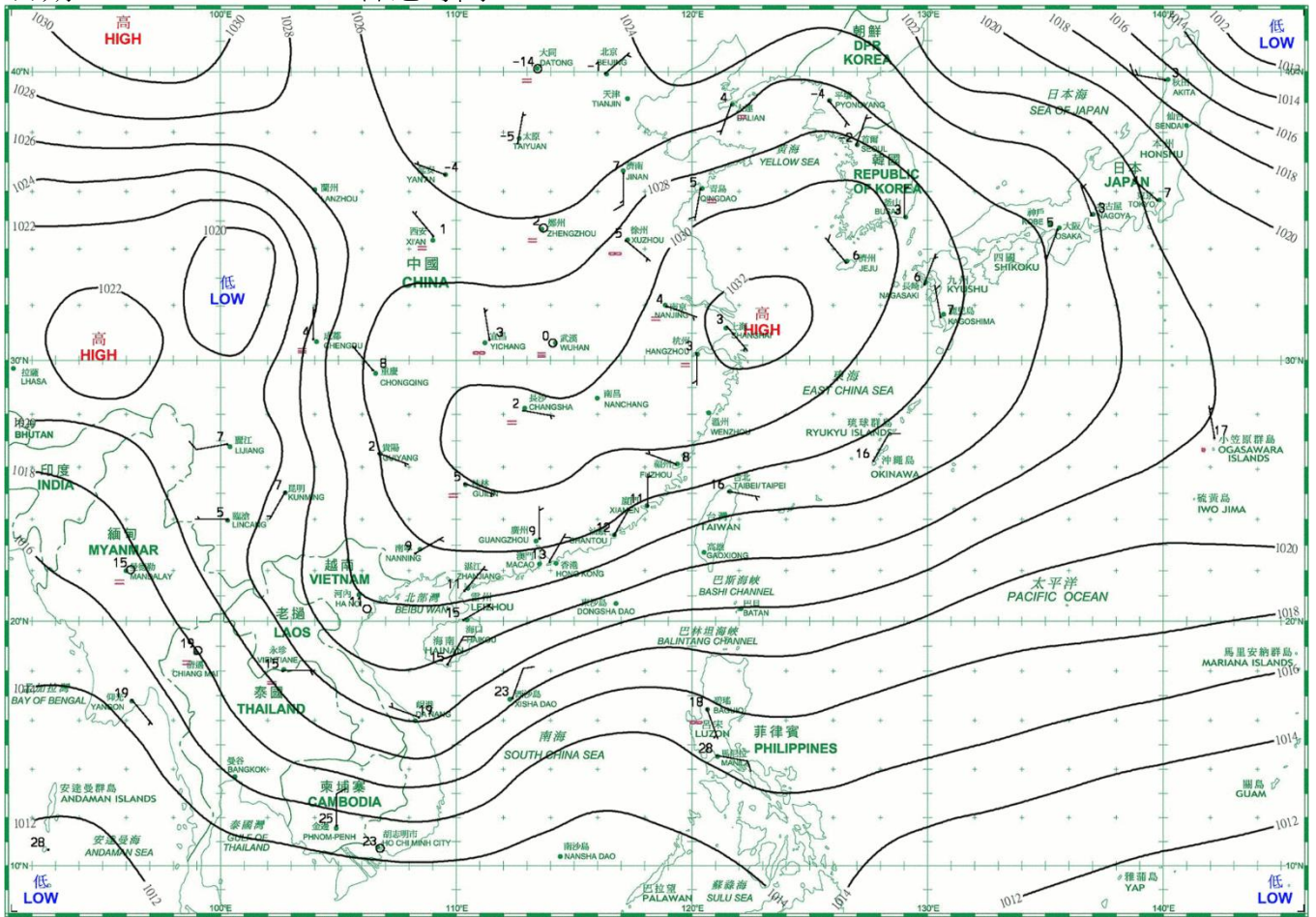
日期/Date: 23.02.2022 香港時間/HK Time: 08:00



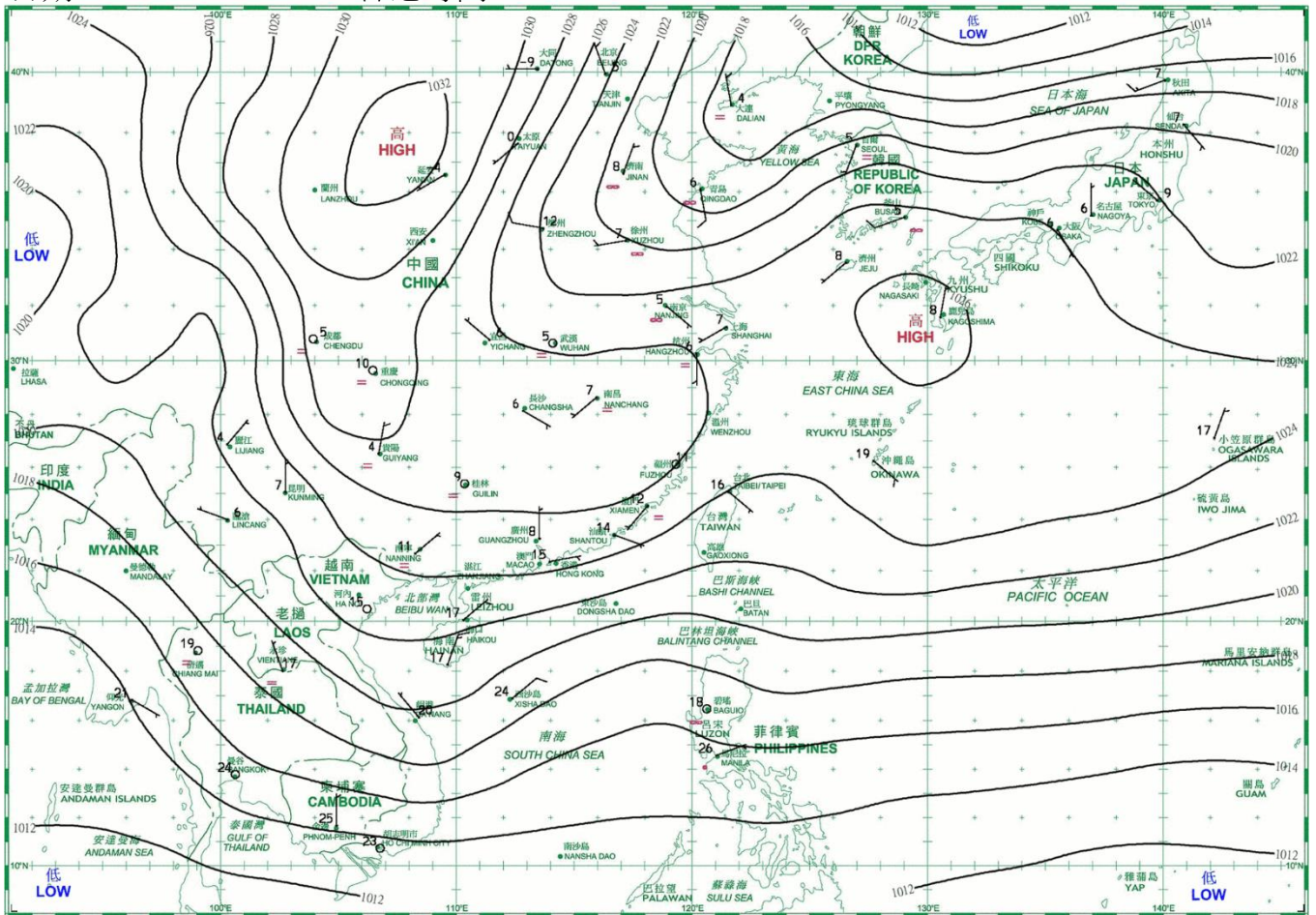
日期/Date: 24.02.2022 香港時間/HK Time: 08:00



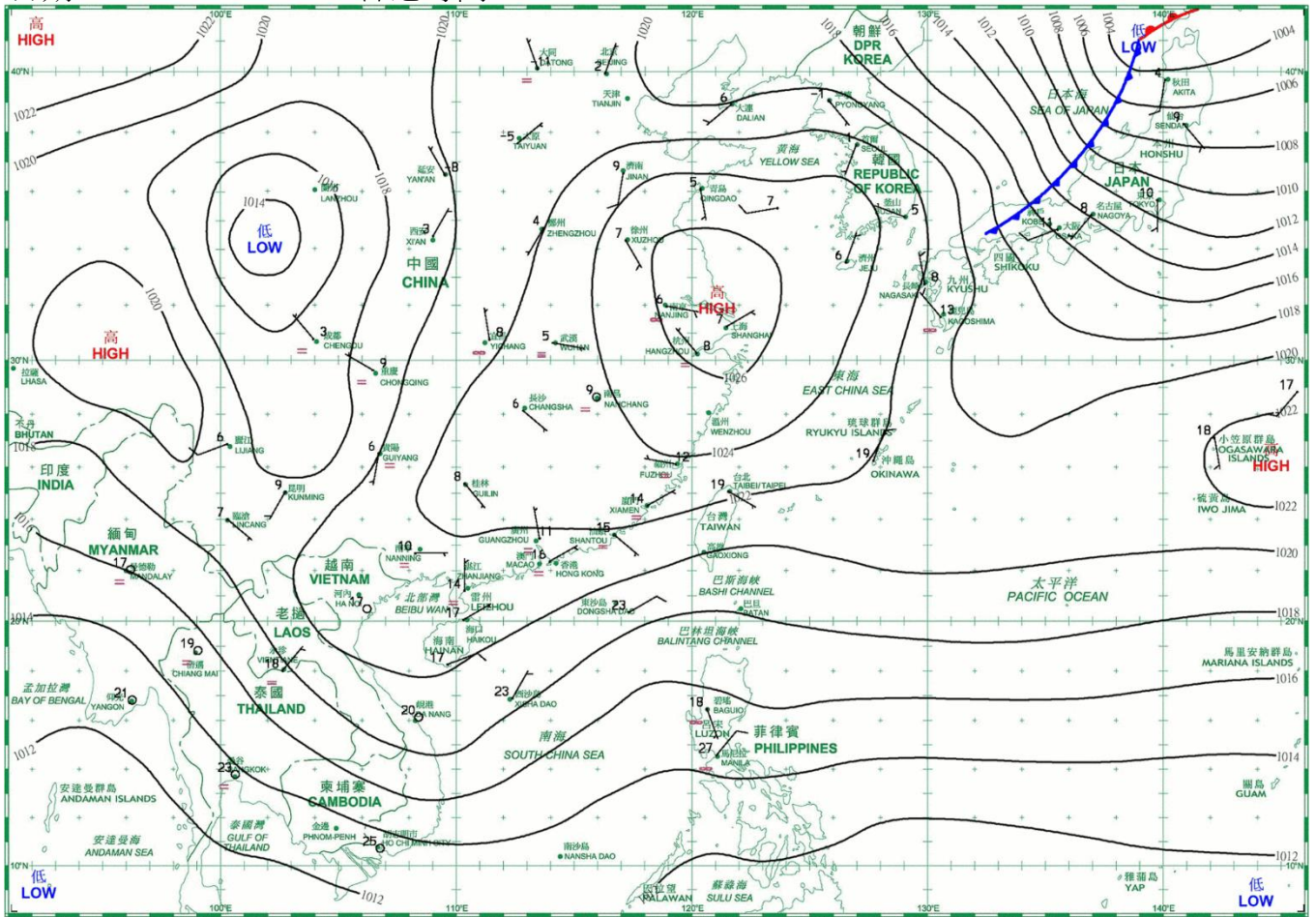
日期/Date: 25.02.2022 香港時間/HK Time: 08:00



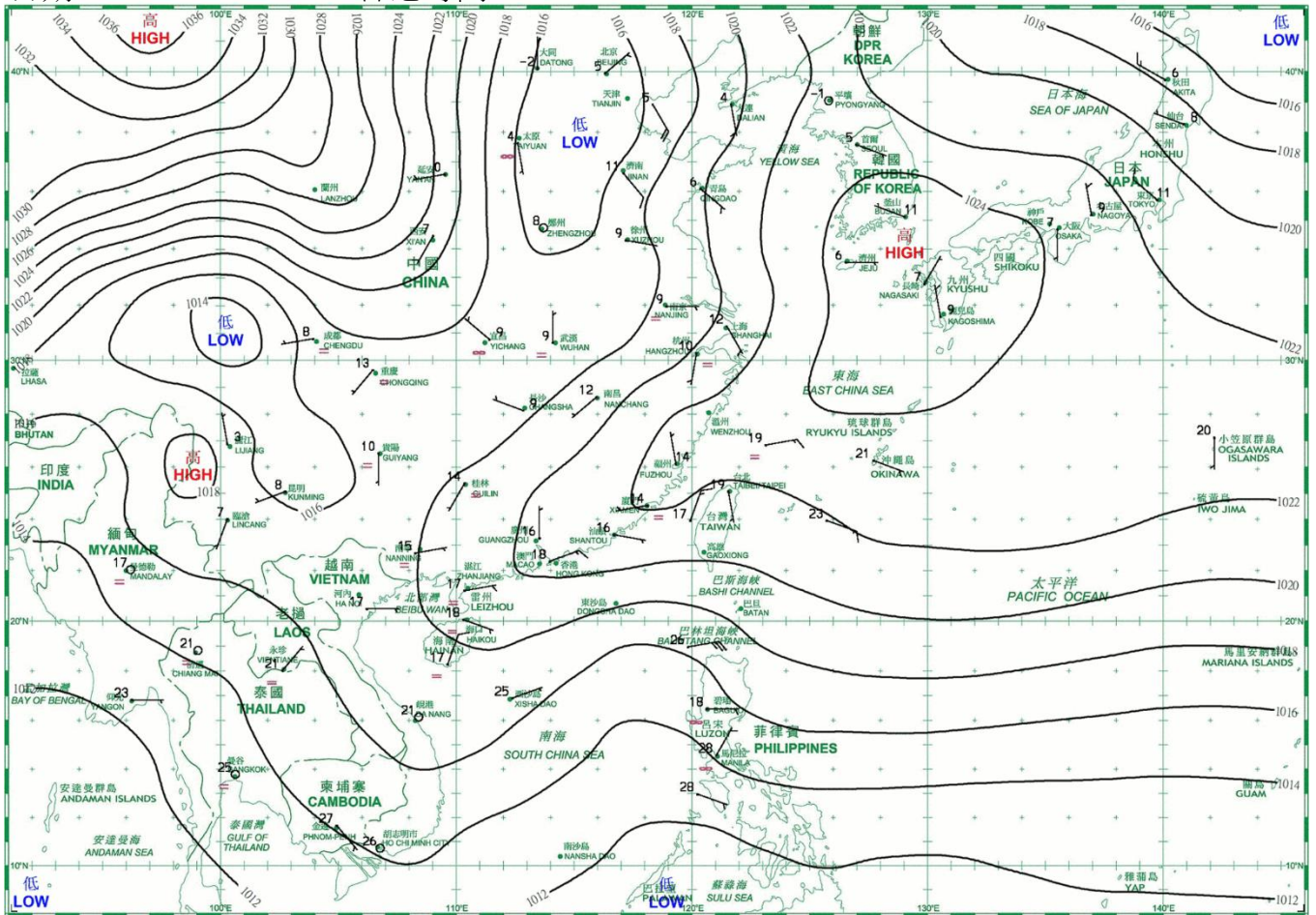
日期/Date: 26.02.2022 香港時間/HK Time: 08:00



日期/Date: 27.02.2022 香港時間/HK Time: 08:00



日期/Date: 28.02.2022 香港時間/HK Time: 08:00



### 3.1.1 二零二二年二月香港氣象觀測摘錄(一)

#### 3.1.1 Extract of Meteorological Observations in Hong Kong (Part 1), February 2022

日期 Date	平均氣壓 Mean Pressure	氣 溫 Air Temperature			平均 露點溫度 Mean Dew Point Temperature	平均 相對濕度 Mean Relative Humidity	平均雲量 Mean Amount of Cloud	總雨量 Total Rainfall
		最高 Maximum	平均 Mean	最低 Minimum				
二月 February	百帕斯卡 hPa	°C	°C	°C	°C	%	%	毫米 mm
1	1018.7	15.7	14.3	12.9	11.6	84	89	1.2
2	1018.7	17.0	15.6	14.5	13.7	88	98	1.0
3	1018.7	14.5	13.4	11.7	10.9	85	93	1.0
4	1021.4	18.5	14.4	11.9	8.6	69	65	-
5	1023.4	17.7	15.2	13.2	9.5	69	87	-
6	1022.0	18.2	16.0	14.6	11.5	75	87	-
7	1016.8	17.7	16.4	15.1	13.9	85	94	Tr
8	1018.6	18.1	17.1	15.8	13.1	78	88	Tr
9	1019.1	17.4	16.1	15.3	12.1	77	88	-
10	1017.7	18.1	17.0	15.4	13.8	81	90	-
11	1017.1	22.0	18.6	16.3	15.3	81	45	-
12	1016.0	21.3	18.7	17.0	15.8	83	80	-
13	1014.9	18.7	17.2	15.1	14.8	86	91	1.2
14	1017.3	21.3	17.0	14.1	12.2	75	59	1.2
15	1017.8	21.8	17.6	15.8	13.5	77	53	-
16	1016.0	18.5	16.9	15.6	12.8	77	74	-
17	1014.9	16.9	15.6	15.0	13.3	86	88	4.0
18	1015.4	16.7	15.9	15.2	13.3	84	88	Tr
19	1017.0	15.9	12.4	9.7	11.2	92	90	21.3
20	1020.8	9.8	8.5	8.0	7.7	94	97	43.4
21	1022.1	10.1	8.8	7.5	8.1	95	100	43.3
22	1022.0	12.2	10.7	9.2	10.1	96	100	39.9
23	1024.3	16.2	12.1	9.4	8.1	77	78	11.0
24	1026.2	14.9	12.6	10.7	7.6	72	60	-
25	1024.5	20.1	15.3	12.2	9.8	70	45	-
26	1021.9	21.4	16.8	13.6	12.4	76	23	-
27	1019.6	21.7	17.6	14.8	13.8	79	30	-
28	1018.6	22.5	18.9	16.4	13.3	70	71	-
平均/總值 Mean/Total	1019.3	17.7	15.2	13.4	11.8	81	77	168.5
正常* Normal*	1018.7	19.4	17.1	15.3	13.2	79	72	38.9
觀測站 Station	天文台 Hong Kong Observatory							

天文台於二月十三日 15 時 49 分錄得本月最低氣壓 1013.0 百帕斯卡。

The minimum pressure recorded at the Hong Kong Observatory was 1013.0 hectopascals at 1549 HKT on 13 February.

天文台於二月二十八日 13 時 33 分錄得本月最高氣溫 22.5 °C。

The maximum air temperature recorded at the Hong Kong Observatory was 22.5 °C at 1333 HKT on 28 February.

天文台於二月二十一日 8 時 2 分錄得本月最低氣溫 7.5 °C。

The minimum air temperature recorded at the Hong Kong Observatory was 7.5 °C at 0802 HKT on 21 February.

天文台於二月二十三日 1 時 32 分錄得本月最高1分鐘平均降雨率 37 毫米/小時。

The maximum 1-minute mean rainfall rate recorded at the Hong Kong Observatory was 37 millimetres per hour at 0132 HKT on 23 February.

\* 1991-2020 氣候平均值 (除特別列明外) ([http://www.hko.gov.hk/tc/cis/normal/1991\\_2020/normal.s.htm](http://www.hko.gov.hk/tc/cis/normal/1991_2020/normal.s.htm))

\* 1991-2020 Climatological normal, unless otherwise specified ([http://www.hko.gov.hk/en/cis/normal/1991\\_2020/normal.s.htm](http://www.hko.gov.hk/en/cis/normal/1991_2020/normal.s.htm))

Tr - 微量 (降雨量少於 0.05 毫米)

Tr - Trace of rainfall (amount less than 0.05 mm)

### 3.1.2 二零二二年二月香港氣象觀測摘錄(二)

#### 3.1.2 Extract of Meteorological Observations in Hong Kong (Part 2), February 2022

日期 Date	出現低能見度的時數# Number of hours of Reduced Visibility#	總日照 Total Bright Sunshine	每日太陽總輻射 Daily Global Solar Radiation	總蒸發量 Total Evaporation	盛行風向 Prevailing Wind Direction	平均風速 Mean Wind Speed
二月 February	小時 hours	小時 hours	兆焦耳/米 <sup>2</sup> MJ/m <sup>2</sup>	毫米 mm	度 degrees	公里/小時 km/h
1	0	-	3.30	0.4	020	27.4
2	0	-	3.39	0.8	040	28.5
3	0	0.1	3.95	1.1	360	19.1
4	1	4.7	13.79	2.9	360	25.2
5	0	1.5	10.90	2.5	030	26.5
6	0	4.5	13.30	2.4	070	38.8
7	0	-	3.80	0.6	070	33.5
8	0	1.1	7.40	2.6	050	24.7
9	0	-	4.65	1.5	040	25.1
10	0	-	5.57	1.9	030	24.8
11	0	10.4	20.67	2.8	050	27.3
12	3	7.0	17.67	2.8	040	16.4
13	0	-	2.11	1.7	050	22.8
14	0	8.9	18.98	2.7	010	19.2
15	0	6.7	16.28	3.1	060	23.4
16	0	3.9	10.10	2.1	080	38.0
17	0	-	2.81	0.4	060	47.0
18	0	0.1	6.65	1.0	070	42.9
19	0	-	1.86	2.2	360	38.7
20	0	-	2.79	1.1	010	42.1
21	0	-	2.93	0.3	010	31.5
22	0	-	3.53	0.5	360	25.0
23	0	6.1	15.39	2.5	360	29.3
24	0	6.7	16.23	2.3	010	17.3
25	0	8.0	18.88	2.6	010	14.7
26	5	9.6	21.55	2.5	040	10.1
27	7	10.6	22.23	3.6	040	15.6
28	0	9.2	20.66	3.5	040	23.0
平均/總值 Mean/Total	16	99.1	10.41	54.4	010	27.1
正常* Normal*	113.9 §	101.7	10.24	60.4	060	24.2
觀測站 Station	香港國際機場 Hong Kong International Airport		京士柏 King's Park		橫瀾島 <sup>^</sup> Waglan Island <sup>^</sup>	

橫瀾島於二月二十日 5 時 40 分錄得本月最高陣風 67 公里/小時，風向 010 度。

The maximum gust peak speed recorded at Waglan Island was 67 kilometres per hour from 010 degrees at 0540 HKT on 20 February.

# 低能見度是指能見度低於 8 公里，不包括出現霧、薄霧或降水。

- 在2004年及以前，香港國際機場的能見度讀數是基於專業氣象觀測員每小時的觀測數據。在2005年及以後，讀數是採用位於機場南跑道中間的能見度儀表在每小時前10分鐘的平均數據。這與使用儀器觀測來改進能見度評估的國際趨勢是一致的。

- 在2007年10月10日前曾出現於此摘錄內香港國際機場2005年及以後的低能見度時數資料乃基於專業氣象觀測員每小時的觀測數據。有關資料已於2007年10月10日起改為以機場南跑道中間之能見度儀表在每小時前10分鐘的平均數據計算。

# Reduced visibility refers to visibility below 8 kilometres when there is no fog, mist, or precipitation.

- The visibility readings at the Hong Kong International Airport are based on hourly observations by professional meteorological observers in 2004 and before, and average readings over the 10-minute period before the clock hour of the visibility meter near the middle of the south runway from 2005 onwards. The change of the data source in 2005 is an improvement of the visibility assessment using instrumented observations following the international trend.

- Before 10 October 2007, the number of hours of reduced visibility at the Hong Kong International Airport in 2005 and thereafter displayed in this summary was based on hourly visibility observations by professional meteorological observers. Since 10 October 2007, the data have been revised using the average visibility readings over the 10-minute period before the clock hour, as recorded by the visibility meter near the middle of the south runway.

<sup>^</sup> 如橫瀾島未能提供數據，則以長洲或其他鄰近氣象站的數據作補充，以計算盛行風向和平均風速。

<sup>^</sup> In case the data are not available from Waglan Island, observations of Cheung Chau or other nearby weather stations will be incorporated in computing the Prevailing Wind Direction and Mean Wind Speed.

\* 1991-2020 氣候平均值 (除特別列明外) ([http://www.hko.gov.hk/tc/cis/normal/1991\\_2020/normal.s.htm](http://www.hko.gov.hk/tc/cis/normal/1991_2020/normal.s.htm))

\* 1991-2020 Climatological normal, unless otherwise specified ([http://www.hko.gov.hk/en/cis/normal/1991\\_2020/normal.s.htm](http://www.hko.gov.hk/en/cis/normal/1991_2020/normal.s.htm))

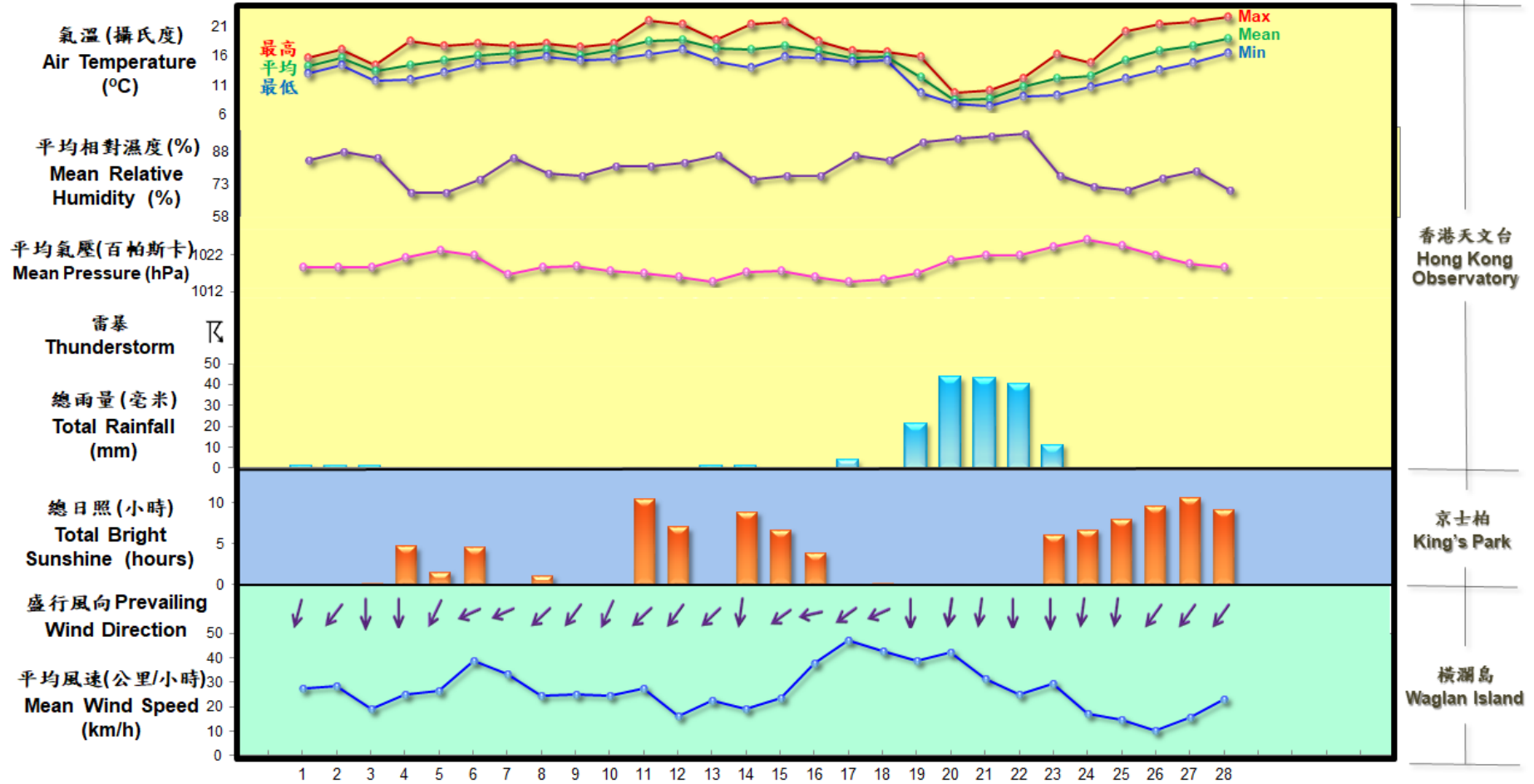
§ 1997-2021 平均值

§ 1997-2021 Mean value



### 3.2 2022年2月部分香港氣象要素的每日記錄

### 3.2 Daily Values of Selected Meteorological Elements for Hong Kong, February 2022



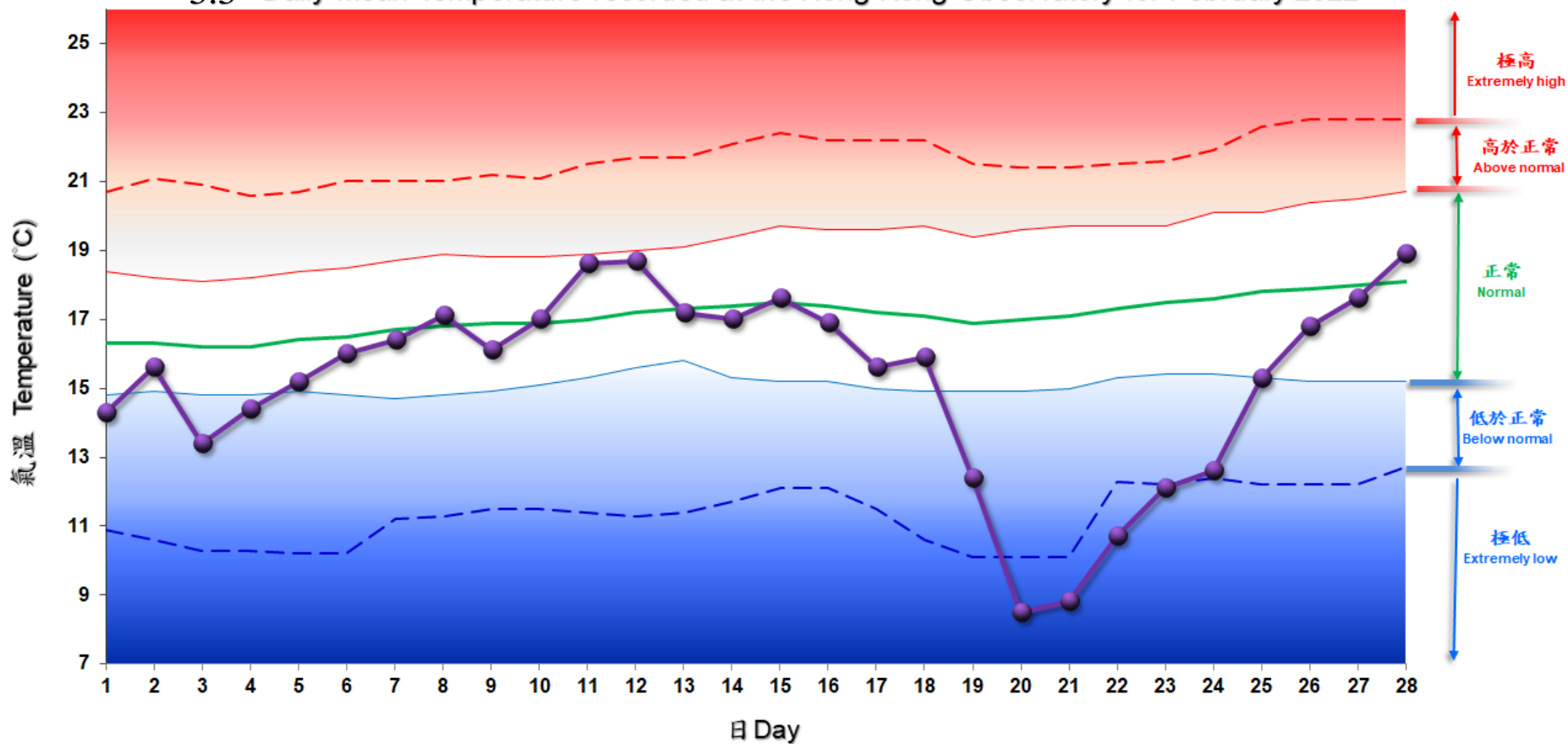
香港天文台  
Hong Kong  
Observatory

京士柏  
King's Park

橫瀾島  
Waglan Island

### 3.3 2022年2月香港天文台錄得的日平均氣溫

### 3.3 Daily Mean Temperature recorded at the Hong Kong Observatory for February 2022



— 第95百分位數 95th percentile	— 第75百分位數 75th percentile	— 5天移動平均 Running 5-day average	— 第25百分位數 25th percentile	— 第5百分位數 5th percentile	● 日平均氣溫 Daily mean temperature
------------------------------	------------------------------	-----------------------------------	------------------------------	----------------------------	-----------------------------------

備註:

極高: 高於第95百分位數  
 高於正常: 介乎第75和第95百分位數之間  
 正常: 介乎第25和第75百分位數之間  
 低於正常: 介乎第5和第25百分位數之間  
 極低: 低於第5百分位數  
 百分位數值及5天移動平均值是基於1981至2010年的數據計算所得

Remarks:

Extremely high: above 95th percentile  
 Above normal: between 75th and 95th percentile  
 Normal: between 25th and 75th percentile  
 Below normal: between 5th and 25th percentile  
 Extremely low: below 5th percentile  
 Percentile and 5-day running average values are computed based on the data from 1981 to 2010