

每月天氣摘要 二零一九年三月

Monthly Weather Summary March 2019



目錄

	<u>頁</u>
1. 二零一九年三月天氣回顧	1
2. 二零一九年三月每日天氣圖	6
3. 二零一九年三月氣象觀測資料	22

Contents

	<u>Page</u>
1. Weather Review of March 2019	2
2. Daily Weather Maps for March 2019	6
3. Meteorological Observations for March 2019	22

二零一九年四月出版

香港天文台編製
香港九龍彌敦道134A

1. 除特別列明外，所有時間均以協調世界時加八小時為準。
2. 除特別列明外，所有氣象要素數值均在香港天文台錄得。
3. 因惡劣天氣引致的人命傷亡及財物損毀數字是由各政府部門提供或根據報章報導輯錄。
4. 本刊物的編製和發表，目的是促進資料交流。香港特別行政區政府（包括其僱員及代理人）對於本刊物所載資料的準確性、完整性或效用，概不作出明確或暗示的保證、聲明或陳述；在法律許可的範圍內，對於提供或使用這些資料而可能直接或間接引致任何損失、損壞或傷害（包括死亡），亦不負任何法律承擔或責任（包括疏忽責任）。
5. 未經香港天文台台長同意，不得翻印本刊物任何部分內容。



Published : April 2019

Prepared and published by : Hong Kong Observatory,
134A Nathan Road,
Kowloon,
Hong Kong.

1. Unless otherwise stated, all times given are 8 hours ahead of Co-ordinated Universal Time (UTC).
2. Values of meteorological elements are those recorded at the Hong Kong Observatory, unless otherwise specified.
3. Figures of damage and casualties caused by weather phenomena are compiled from press reports and information provided by other government departments.
4. This publication is prepared and disseminated in the interest of promoting the exchange of information. The Government of the Hong Kong Special Administrative Region (including its servants and agents) makes no warranty, statement or representation, express or implied, with respect to the accuracy, completeness, or usefulness of the information contained herein, and in so far as permitted by law, shall not have any legal liability or responsibility (including liability for negligence) for any loss, damage or injury (including death) which may result whether directly or indirectly, from the supply or use of such information.
5. Permission to reproduce any part of this publication should be obtained through the Director of the Hong Kong Observatory.

1. 二零一九年三月天氣回顧

由於影響華南的東北季候風在本月大部分時間較正常弱，二零一九年三月本港繼續遠較正常溫暖。本月平均氣溫為 21.0 度，較其正常值 19.1 度高 1.9 度，是有記錄以來三月份的第四高。本月平均最低氣溫為 19.4 度，較其正常值 17.2 度高 2.2 度，是有記錄以來三月份的第三高。此外，本年第一季(一月至三月)的平均氣溫、平均最高氣溫及平均最低氣溫分別為 19.7 度、22.1 度及 18.1 度，三者皆是同期有記錄以來的最高。受到月初位於廣東沿岸地區的低壓槽所影響，二零一九年三月本港亦較正常多雨，本月總雨量為 186.5 毫米，較正常值 82.2 毫米超出一倍。本年首三個月的累積雨量為 259.9 毫米，較同期正常值 161.3 毫米多約百分之 61。

受一股清勁至強風程度的偏東氣流所支配，三月一日本港多雲及有幾陣微雨。隨著該偏東氣流逐漸被一股海洋氣流所取代，三月二日本港天氣好轉，部分時間有陽光。三月三日初時沿岸有霧，橫瀾島的能見度降至 1000 米以下。同時，一道冷鋒在當天早上橫過廣東沿岸，並為本港多處地區帶來驟雨。受冷鋒隨後的東北季候風及沿岸地區的驟雨活動所影響，三月四日至五日本港天氣夾雜著雷雨及短暫時間陽光。

受到一道在廣東沿岸地區徘徊的低壓槽影響，三月六日至七日本港多雲，間中有驟雨及雷暴。三月六日雨勢較大，天文台錄得 45.5 毫米雨量，是有記錄以來雨量最多的驚蟄，當天九龍及大嶼山更錄得超過 70 毫米雨量。隨著一道達強風程度的偏東氣流抵達，三月八日本港天氣轉涼及有幾陣驟雨，在有雨的情況下，天文台氣溫下降至本月最低的 15.1 度。受華南沿岸的另一道低壓槽所影響，三月九日至十日本港天氣仍然清涼，多雲及有幾陣驟雨。

受乾燥的東北季候風影響，三月十一日除早上有幾陣雨外，下午本港天氣轉為大致天晴，而晴朗的天氣持續至翌日。三月十三日至十五日東風增強，本港風勢較大及有幾陣驟雨。乾燥的東北季候風於三月十六日至十八日再度為本港帶來部分時間有陽光的天氣。

隨著廣東沿岸的東北季候風逐漸緩和及被一股溫暖的海洋氣流所取代，三月十九日至二十二日本港天氣溫暖及能見度頗低，三月二十一日至二十二日本港早上沿岸有霧，橫瀾島的能見度降至 1000 米以下，而三月二十二日本港天氣非常溫暖，當日天文台錄得最低氣溫 24.8 度，是有記錄以來三月份的其中一個最高。

與此同時，一道冷鋒於三月二十二日晚間橫過廣東沿岸，相關的東北季候風於其後三日為本港帶來清涼及有雨的天氣。受一股清勁的偏東氣流所影響，除三月二十七日早上有幾陣微雨外，三月二十六日至二十七日本港大致多雲及短暫時間有陽光。隨著一股溫暖的海洋氣流重臨，三月二十八日本港天氣非常溫暖及早上沿岸有薄霧。在陽光充沛的情況下，當日下午天文台氣溫上升至本月最高的 27.8 度。三月二十九日除早上沿岸有霧外，天氣持續溫暖及下午短暫時間有陽光，而受到與高空擾動相關的雷雨區影響，本

港當日在傍晚時分亦有驟雨及幾陣雷暴。一股東北季候風在三月三十日早上抵達廣東沿岸，本月餘下時間本港風勢頗大，天氣稍涼及有幾陣驟雨。

本月沒有熱帶氣旋影響南海及北太平洋西部。

本月有一班航機因惡劣天氣須轉飛其他地方。表 1.1 載列本月發出及取消各種警告/信號的詳情。

1. The Weather of March 2019

As the northeast monsoon over southern China was weaker than normal for most of the time in the month, March 2019 continued to be much warmer than usual in Hong Kong with a mean temperature of 21.0 degrees, 1.9 degree above the normal of 19.1 degrees and the fourth highest on record for March. The mean minimum temperature of the month was 19.4 degrees, 2.2 degrees above normal of 17.2 degrees and the third highest on record for March. Moreover, for the first quarter (January to March) of 2019, the mean temperature of 19.7, mean maximum temperature of 22.1 and mean minimum temperature of 18.1 were all the highest on record for the same period. Affected by troughs of low pressure over the coastal areas of Guangdong in the early part of the month, the weather of Hong Kong was also wetter than usual in March 2019. The total rainfall of 186.5 millimetres in the month was more than twice the normal of 82.2 millimetres. The accumulated rainfall recorded in the first three months of the year was 259.9 millimetres, nearly 61 percent above the normal figure of 161.3 millimetres for the same period.

Dominated by a fresh to strong easterly airstream, the weather of Hong Kong was cloudy with a few light rain patches on the first day of March. While the easterly airstream was gradually replaced by a maritime airstream, local weather improved with sunny periods on 2 March. There was coastal fog at first on 3 March with the visibility at Waglan Island falling below 1000 metres. Meanwhile, a cold front moved across the coast of Guangdong in the morning and brought some showers to many places of the territory. Affected by the northeast monsoon behind the cold front and the showery activities along the coastal areas, local weather was a mixture of sunny intervals and thundery showers on 4 - 5 March.

Under the influence of a trough of low pressure lingering over the coastal areas of Guangdong, it was cloudy with occasional showers and thunderstorms on 6 - 7 March. The showers were particularly heavy on 6 March with 45.5 millimetres of rainfall recorded at the Observatory, making it the wettest Insects Waken on record. Rainfall over Kowloon and

Lantau Island even exceeded 70 millimetres on that day. With the setting in of a strong easterly airstream, local weather became cooler with a few showers on 8 March. Under the rain, the temperature at the Observatory dropped to a minimum of 15.1 degrees, the lowest of the month. Affected by another trough of low pressure over the South China coast, the weather in Hong Kong remained cloudy and cool with a few showers on 9 - 10 March.

Under the influence of a dry northeast monsoon, apart from a few rain patches in the morning, the weather of Hong Kong turned generally fine on the afternoon of 11 March and remained so in the next day. With the strengthening of the easterlies, local weather became windier with a few showers on 13-15 March. A dry northeast monsoon brought sunny periods to Hong Kong again on 16 - 18 March.

With the northeast monsoon over the coast of Guangdong moderating gradually and being replaced by a warm maritime airstream, the weather of Hong Kong became warm with rather low visibility on 19 - 22 March. Coastal fog on the mornings of 21 and 22 March brought the visibility down to below 1000 metres at Waglan Island. It was very warm on 22 March with the daily minimum temperature of 24.8 degrees recorded at the Observatory, one of the highest on record for March.

Meanwhile, a cold front moved across the coast of Guangdong on the night of 22 March. The associated northeast monsoon brought cooler and rainy weather to Hong Kong in the next three days. Affected by a fresh easterly airstream, apart from a few light rain patches on the morning of 27 March, it was mainly cloudy with sunny intervals on 26 - 27 March. With the return of a warm maritime airstream, the weather of Hong Kong became very warm with morning coastal mist on 28 March. With plenty of sunshine in the afternoon, the maximum temperature at the Observatory soared to 27.8 degrees on that day, the highest of the month. Apart from coastal fog in the morning, the weather remained warm with sunny interval on the afternoon of 29 March. Affected by an area of thundery showers associated with an upper-air disturbance, there were also some showers and a few thunderstorms in that evening. With a surge of the northeast monsoon reaching the coast of Guangdong on the morning of 30 March, local weather became windier and slightly cooler with a few showers towards the end of the month.

No tropical cyclone occurred over the South China Sea and the western North Pacific in the month.

During the month, one aircraft was diverted due to adverse weather. Details of the issuance and cancellation of various warnings/signals in the month are summarized in Table 1.1.

表 1.1 二零一九年三月發出的警告及信號
Table 1.1 Warnings and Signals issued in March 2019

強烈季候風信號

Strong Monsoon Signal

開始時間 Beginning Time		終結時間 Ending Time	
日/月 day/month	時 hour	日/月 day/month	時 hour
4/3	2330	5/3	0745
7/3	2015	9/3	0230
31/3	0715	1/4	1500

暴雨警告信號

Rainstorm Warnings

顏色 Colour	開始時間 Beginning Time		終結時間 Ending Time	
	日/月 day/month	時 hour	日/月 day/month	時 hour
黃色 Amber	6/3	1135	6/3	1520

雷暴警告

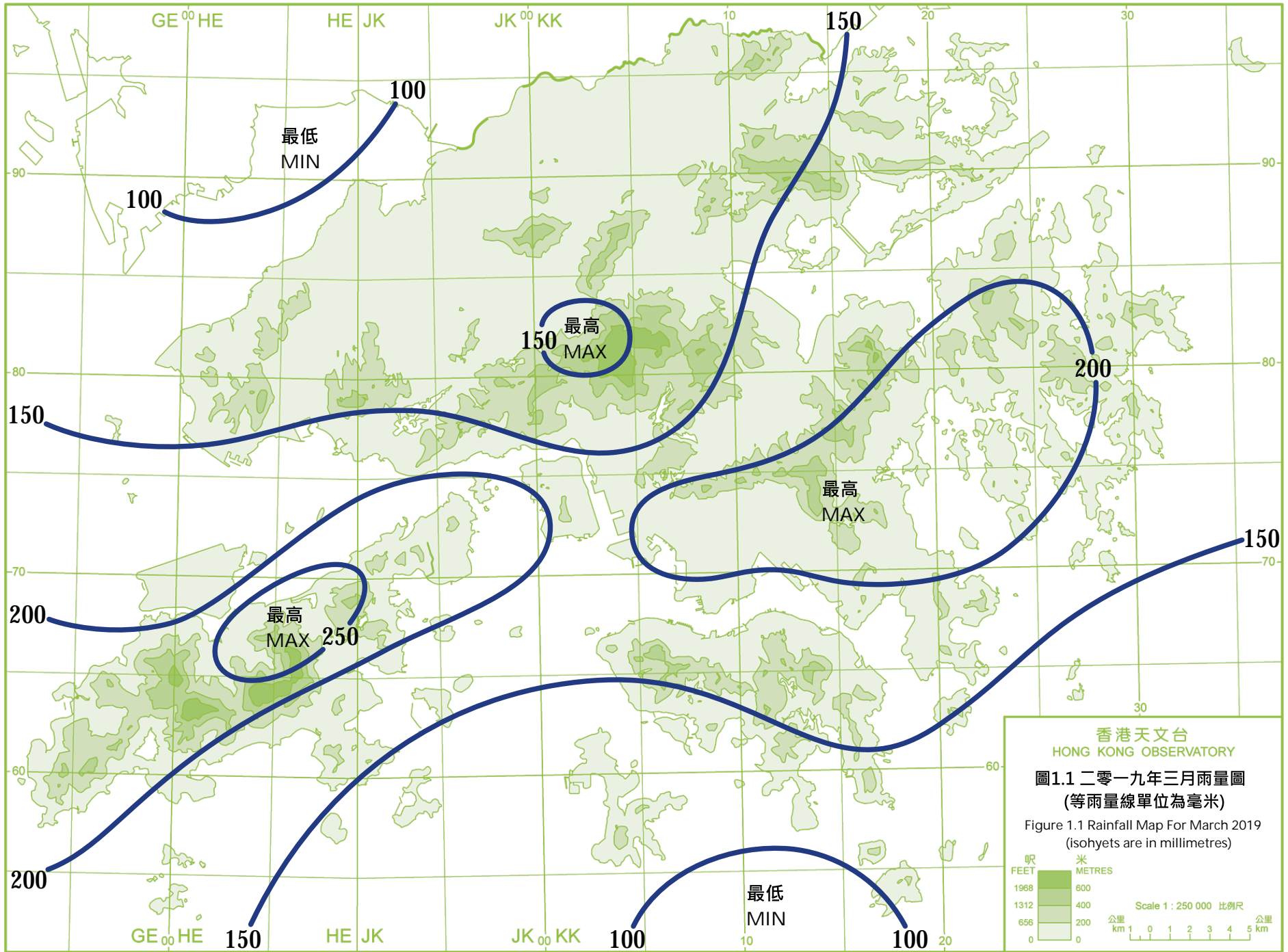
Thunderstorm Warning

開始時間 Beginning Time		終結時間 Ending Time	
日/月 day/month	時 hour	日/月 day/month	時 hour
3/3	0710	3/3	0930
4/3	2230	5/3	0330
6/3	0945	6/3	1630
29/3	1730	29/3	1930

火災危險警告

Fire Danger Warnings

顏色 Colour	開始時間 Beginning Time		終結時間 Ending Time	
	日/月 day/month	時 hour	日/月 day/month	時 hour
黃色 Yellow	16/3	0740	17/3	1800



香港天文台
HONG KONG OBSERVATORY

圖1.1 二零一九年三月雨量圖
(等雨量線單位為毫米)

Figure 1.1 Rainfall Map For March 2019
(isohyets are in millimetres)

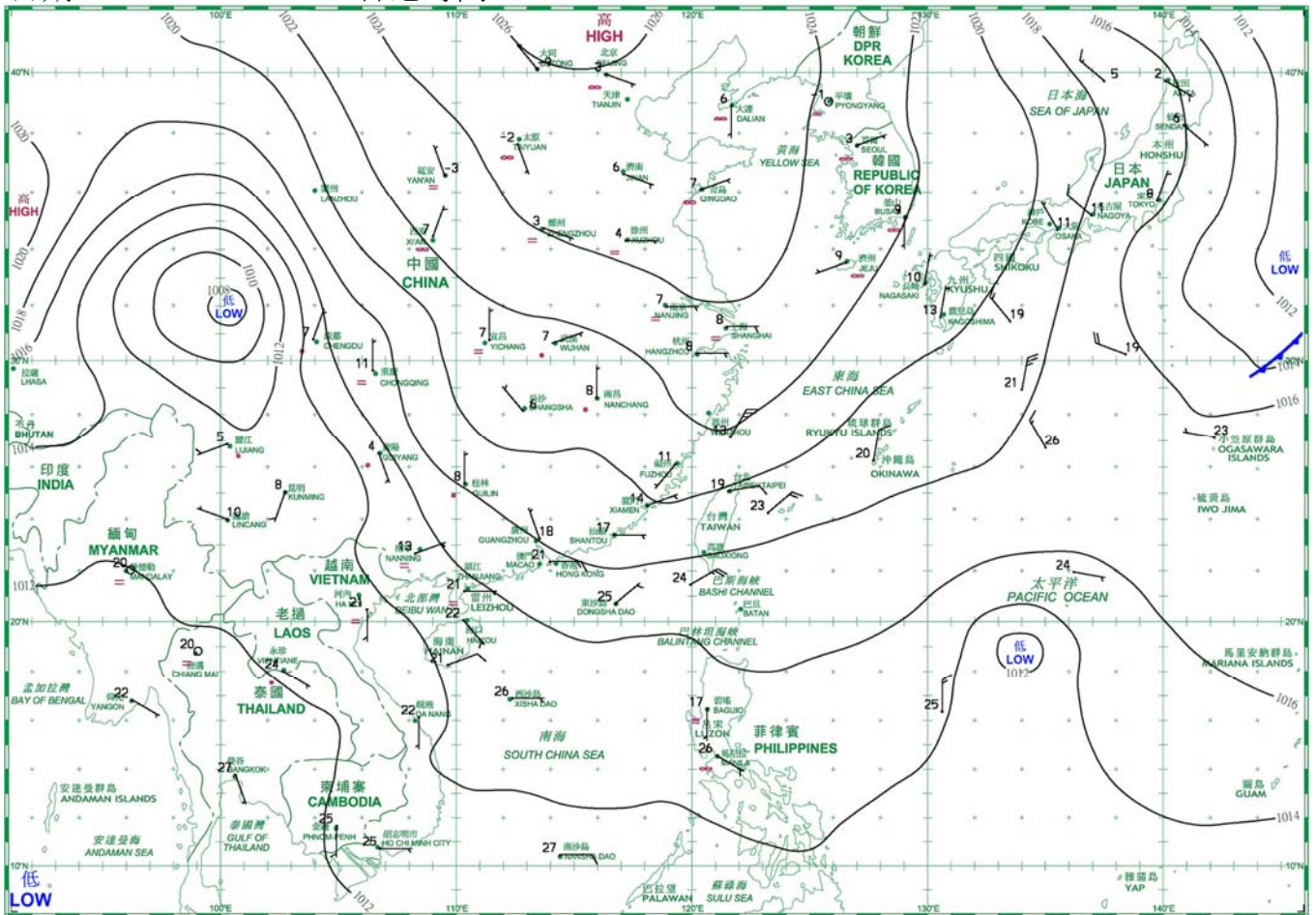
呎	米
FEET	METRES
1968	600
1312	400
656	200
0	0

Scale 1 : 250 000 比例尺

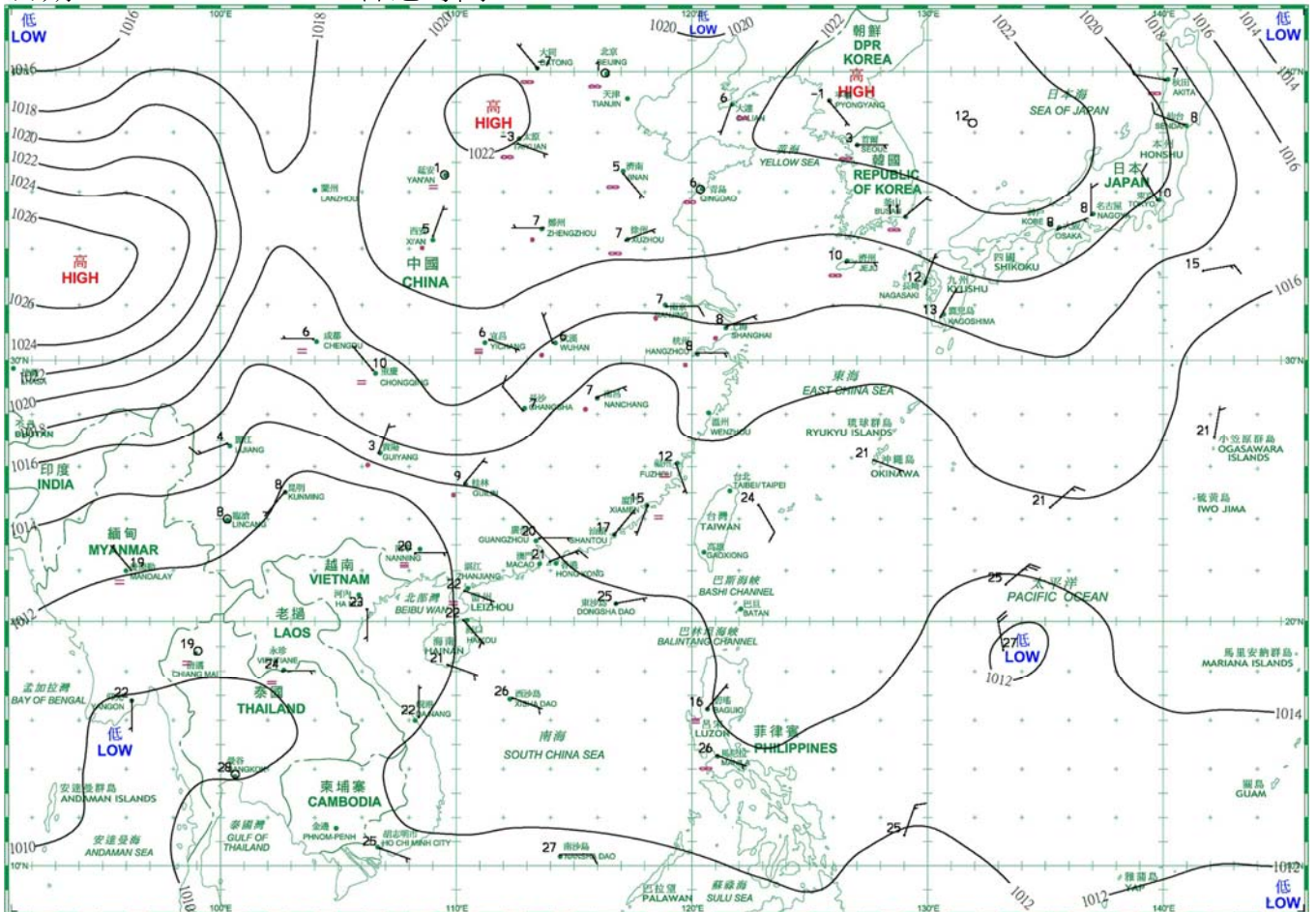
公里 km 1 0 1 2 3 4 5 km

2. 二零一九年三月每日天氣圖 Daily Weather Maps for March 2019

日期/Date: 01.03.2019 香港時間/HK Time: 08:00

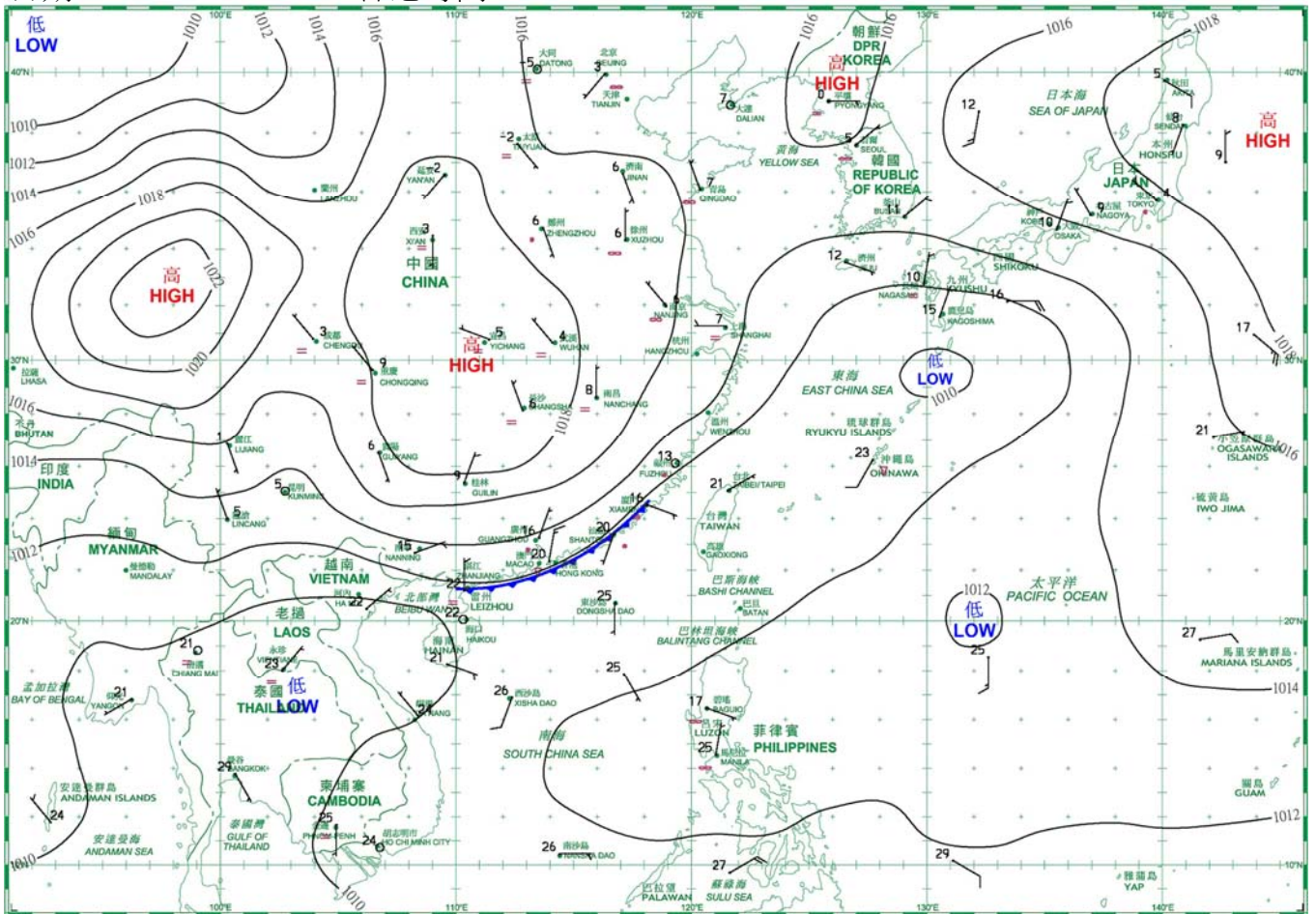


日期/Date: 02.03.2019 香港時間/HK Time: 08:00

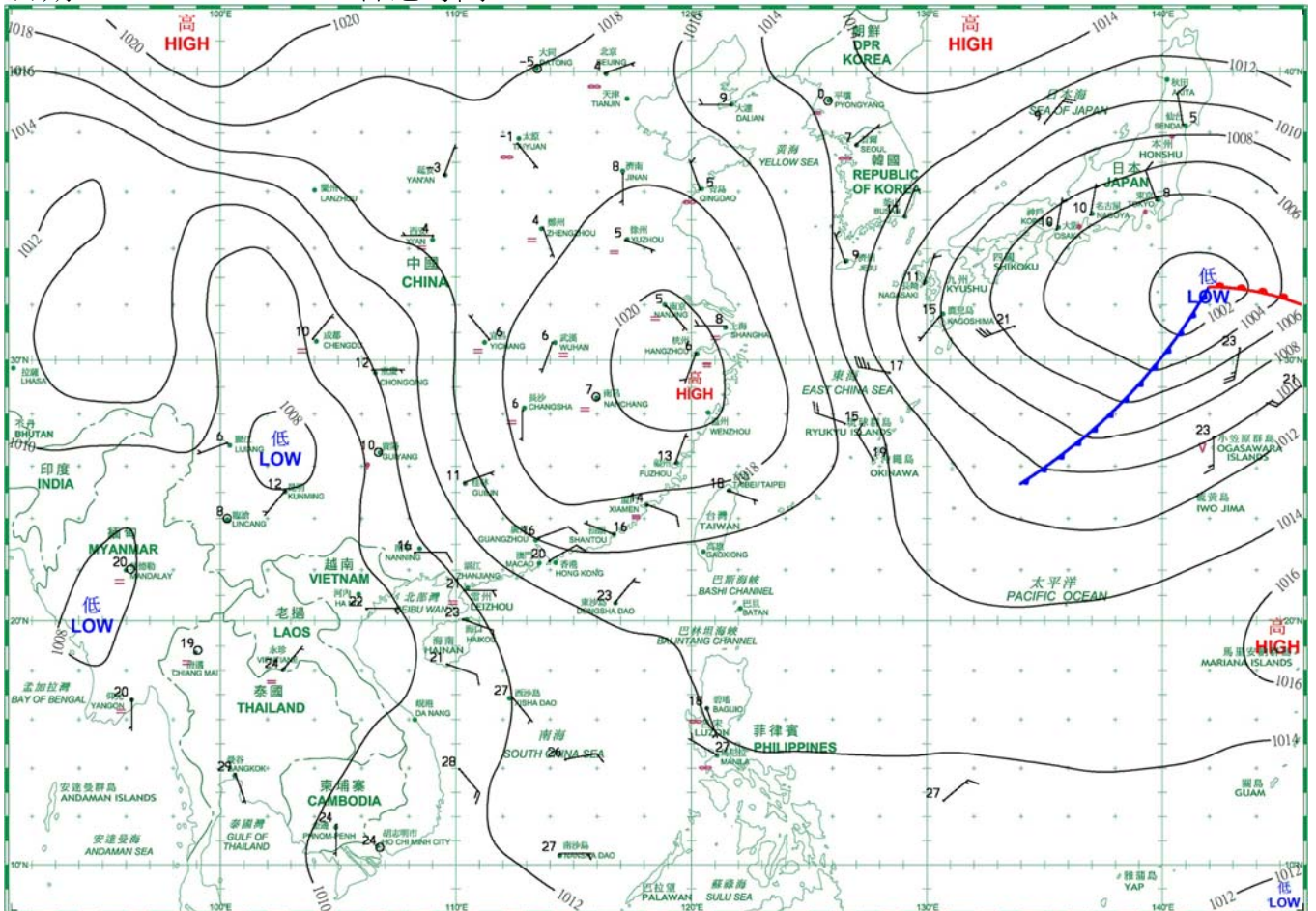


- 等壓線 Isobar(hPa)
- 暖鋒 Warm Front
- 靜止鋒 Stationary Front
- 消散中的冷鋒 Dissipating Cold Front
- 冷鋒 Cold Front
- 錮囚鋒 Occlusion
- 槽軸 (線) Axis of Trough
- 熱帶氣旋中心 Centre of Tropical Cyclone

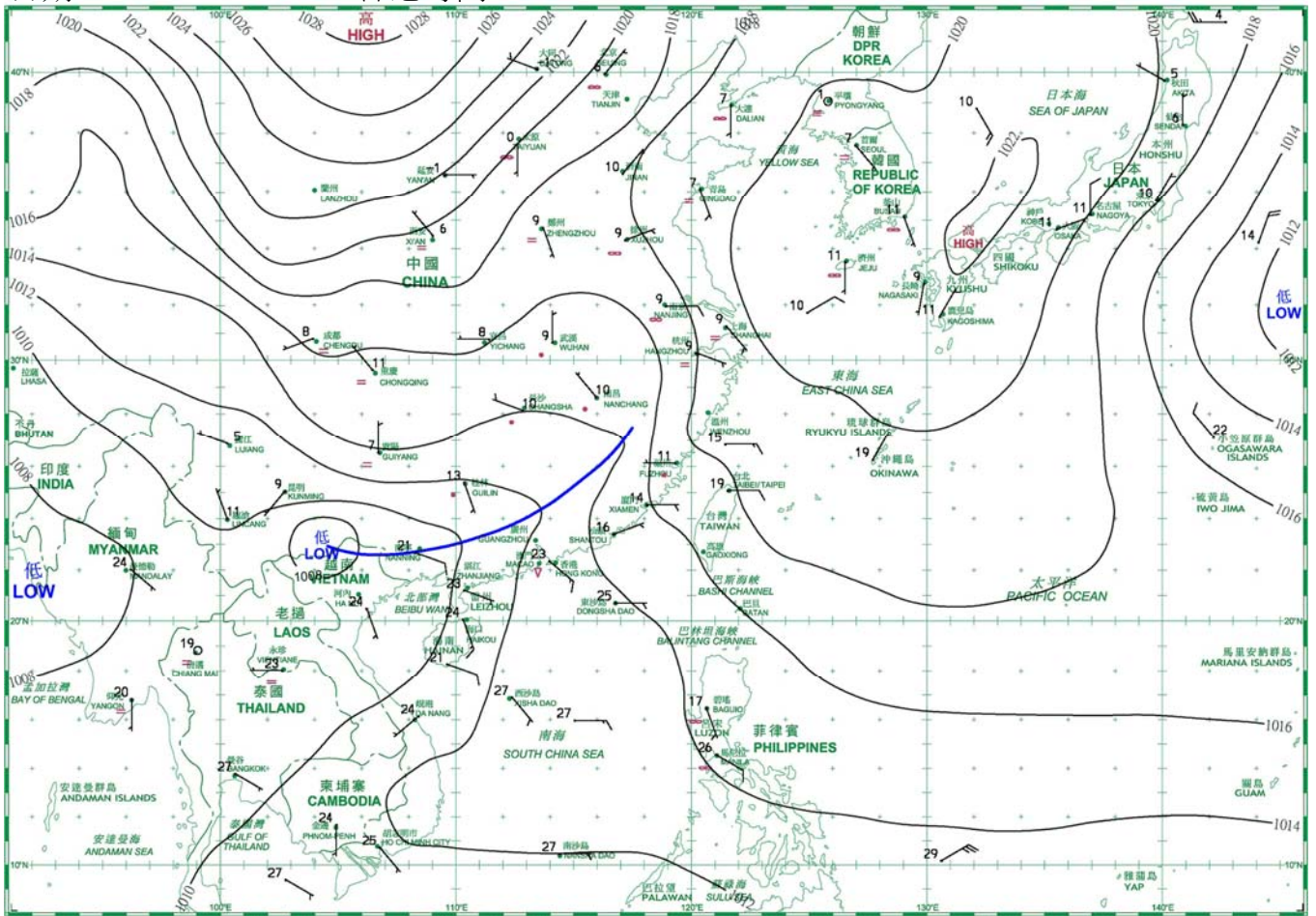
日期/Date: 03.03.2019 香港時間/HK Time: 08:00



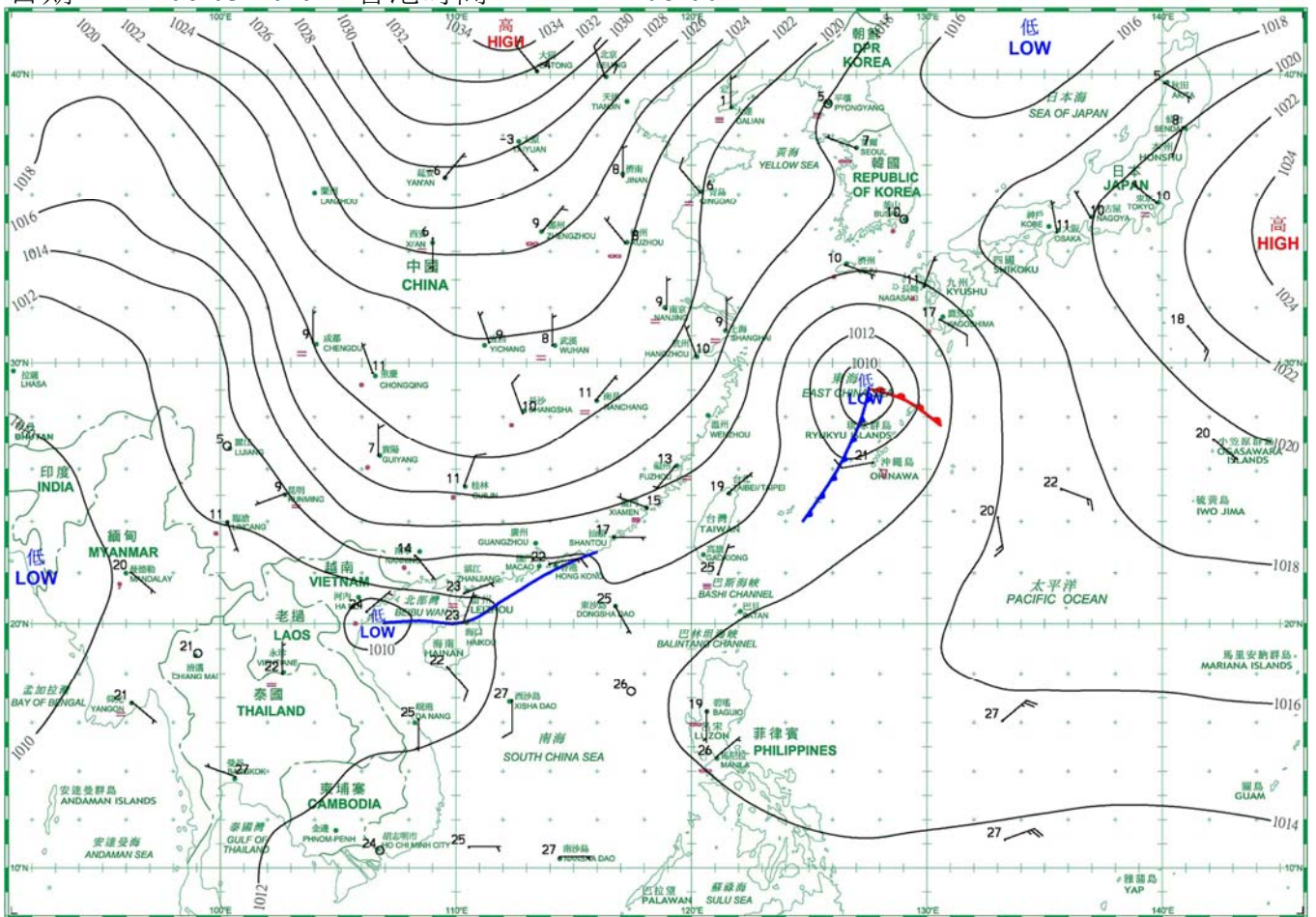
日期/Date: 04.03.2019 香港時間/HK Time: 08:00



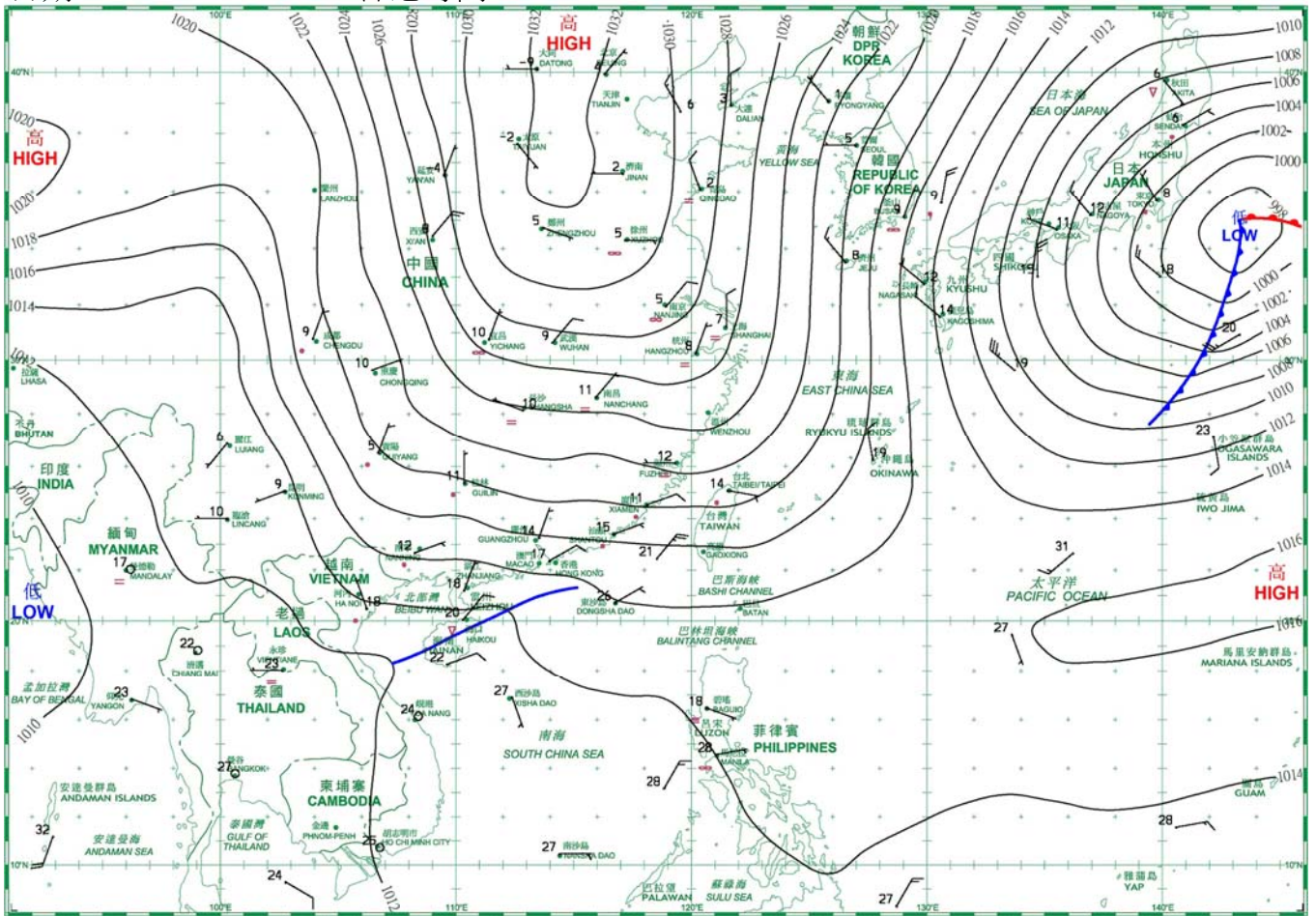
日期/Date: 05.03.2019 香港時間/HK Time: 08:00



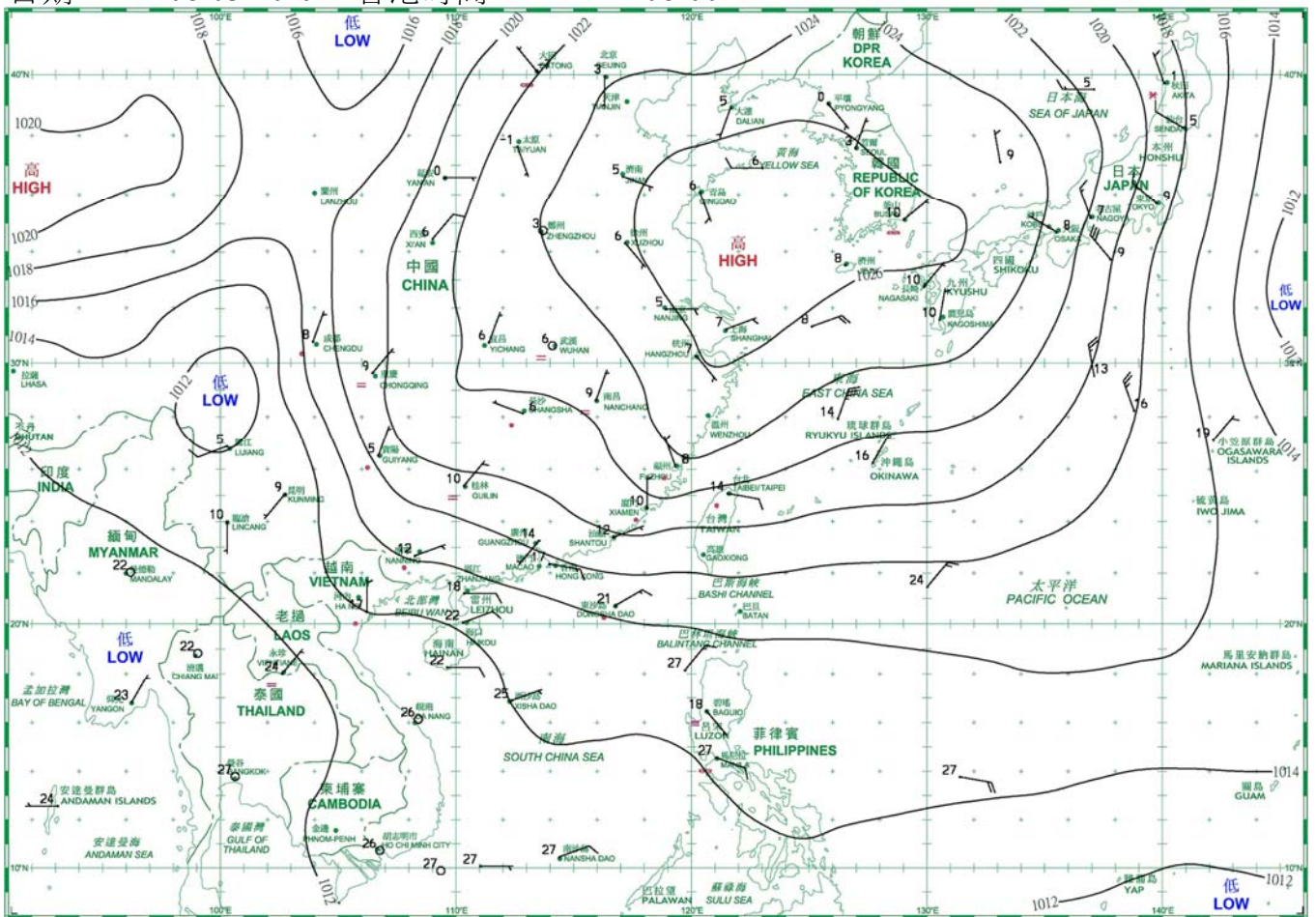
日期/Date: 06.03.2019 香港時間/HK Time: 08:00



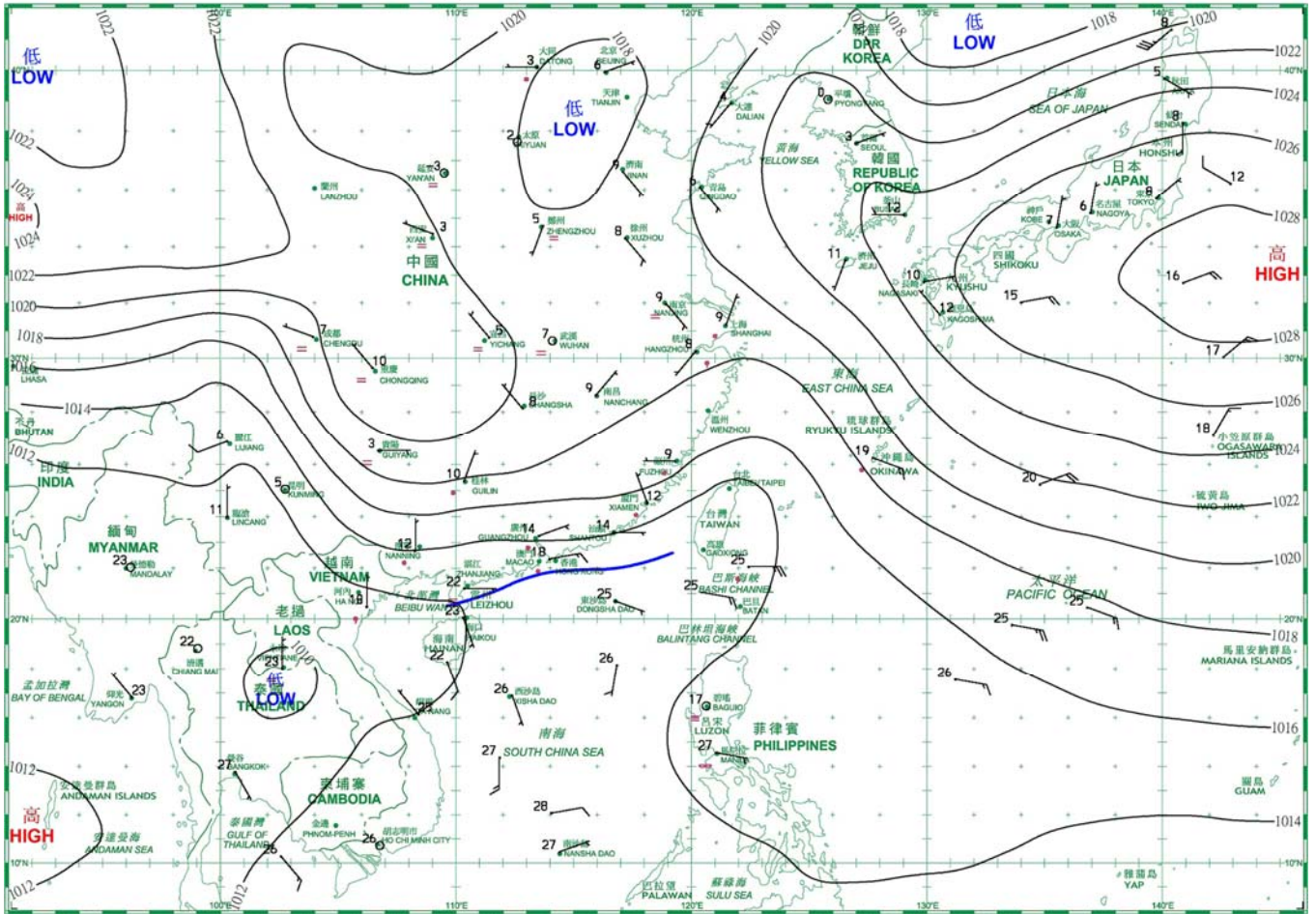
日期/Date: 07.03.2019 香港時間/HK Time: 08:00



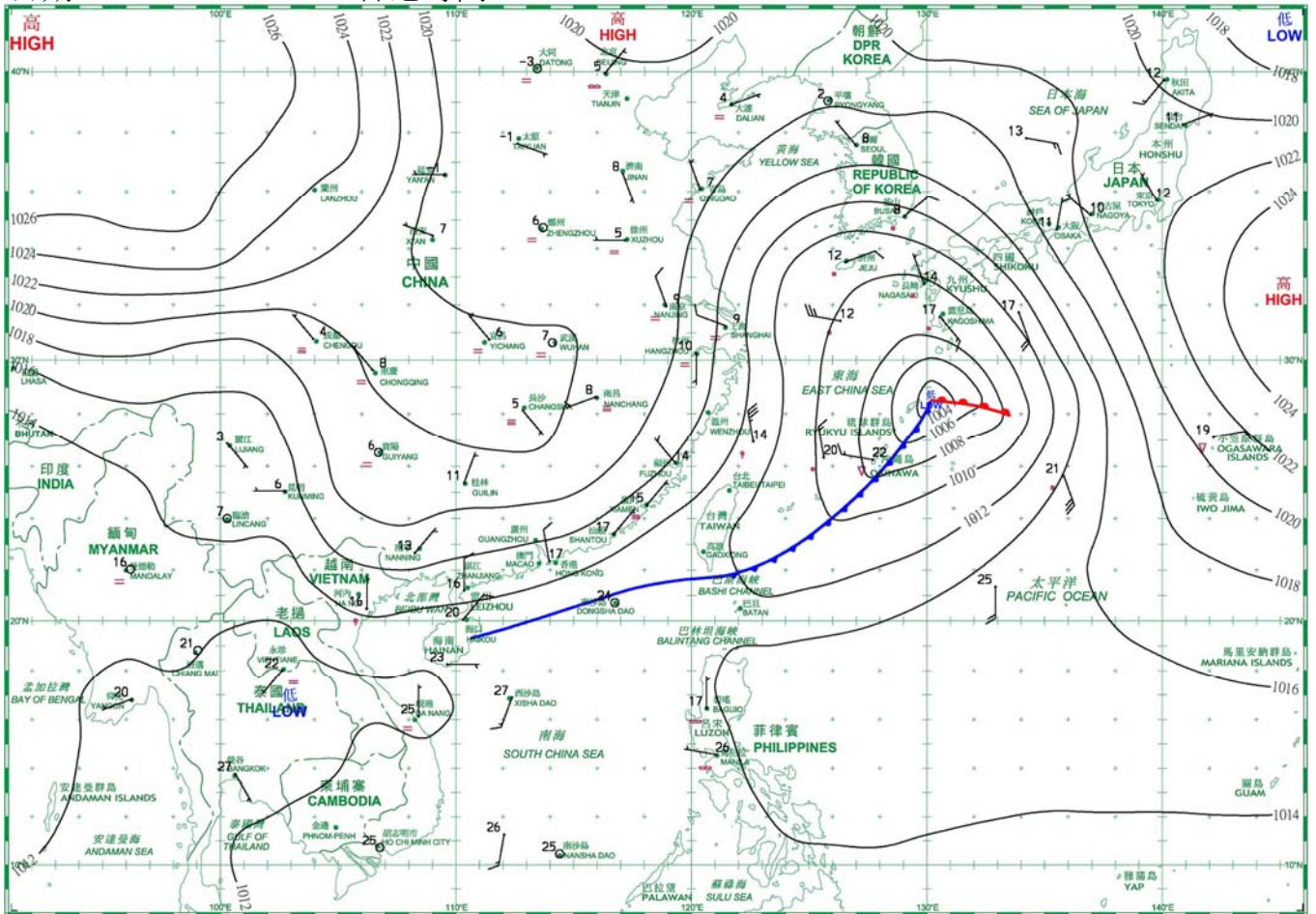
日期/Date: 08.03.2019 香港時間/HK Time: 08:00



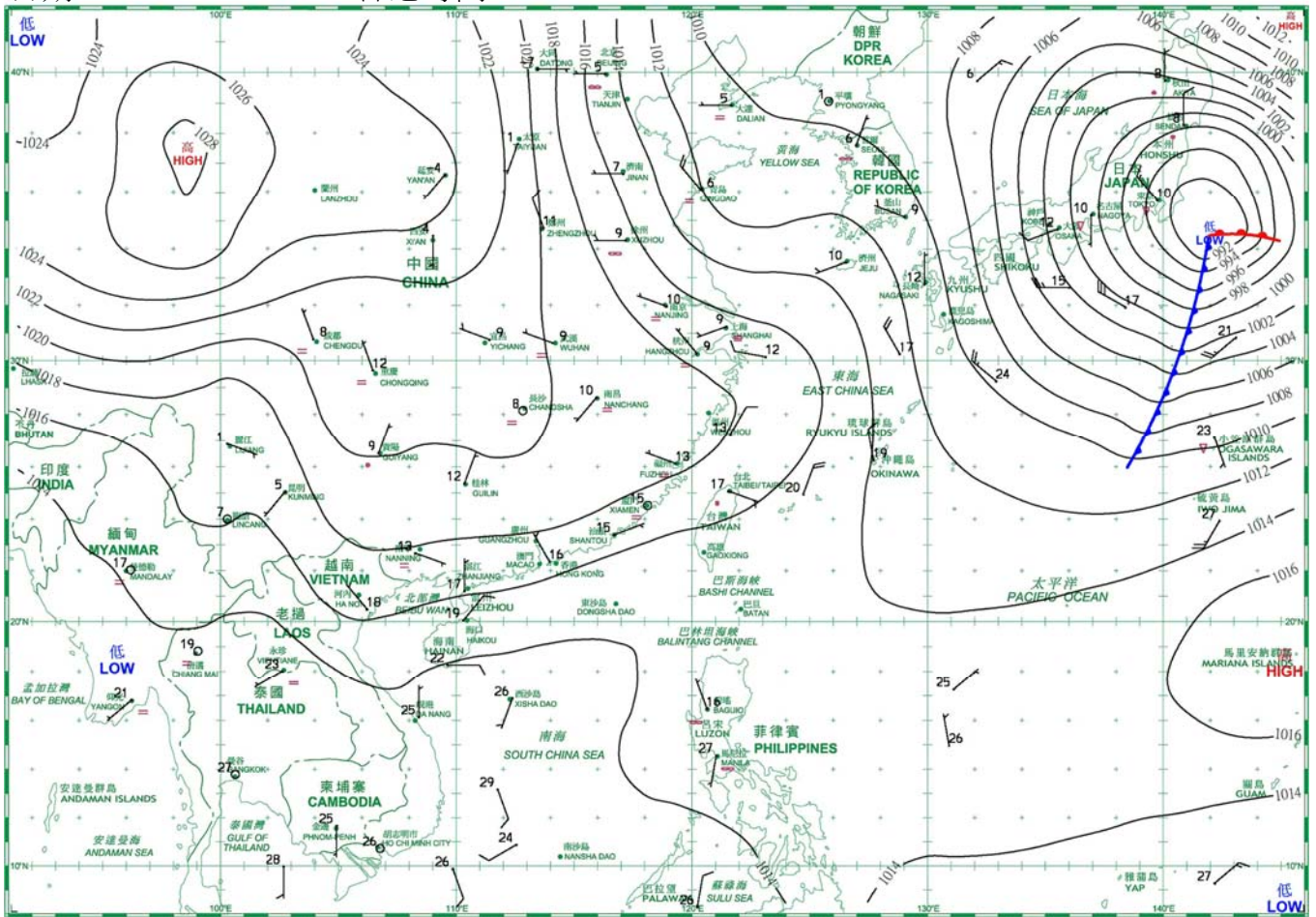
日期/Date: 09.03.2019 香港時間/HK Time: 08:00



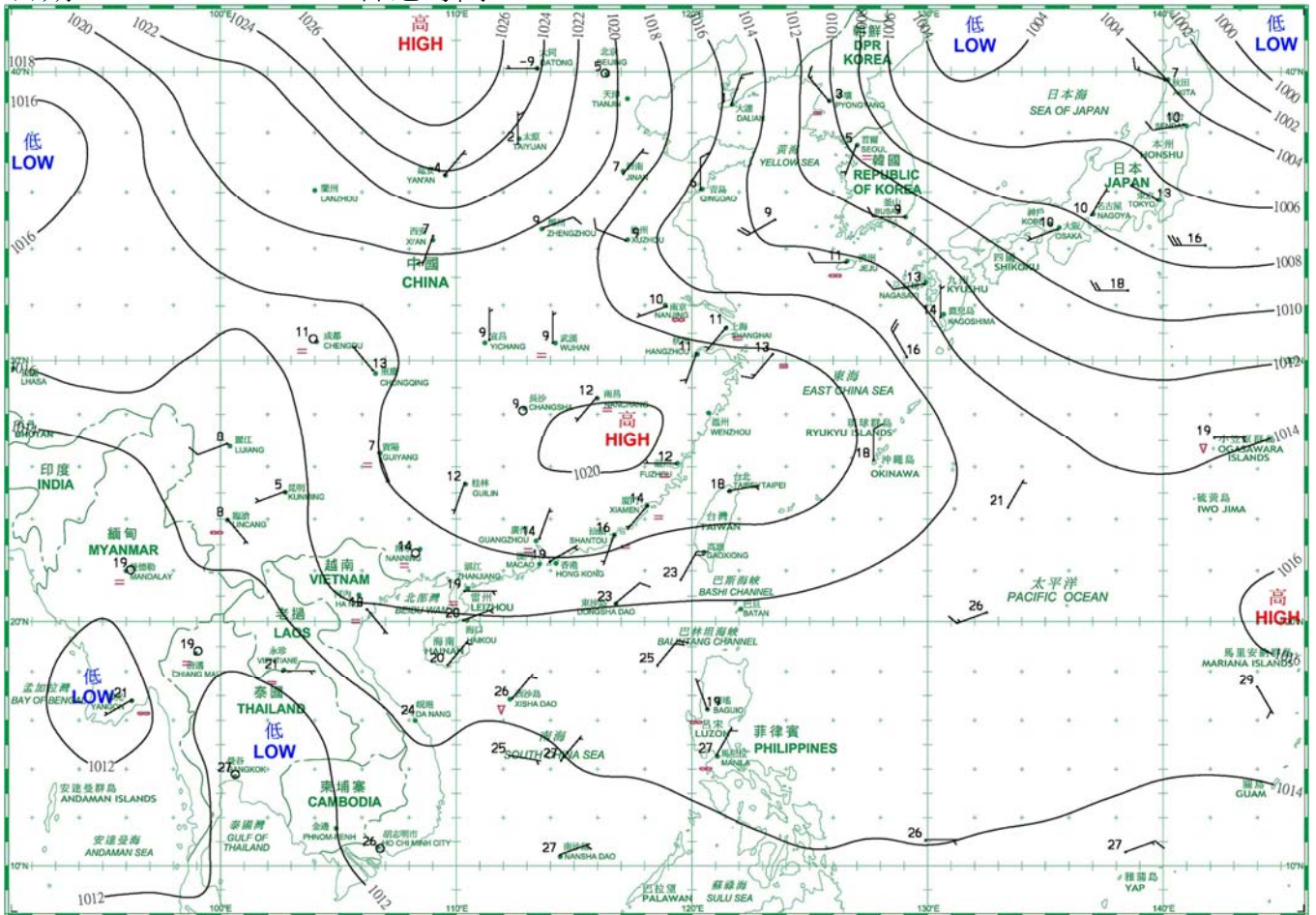
日期/Date: 10.03.2019 香港時間/HK Time: 08:00



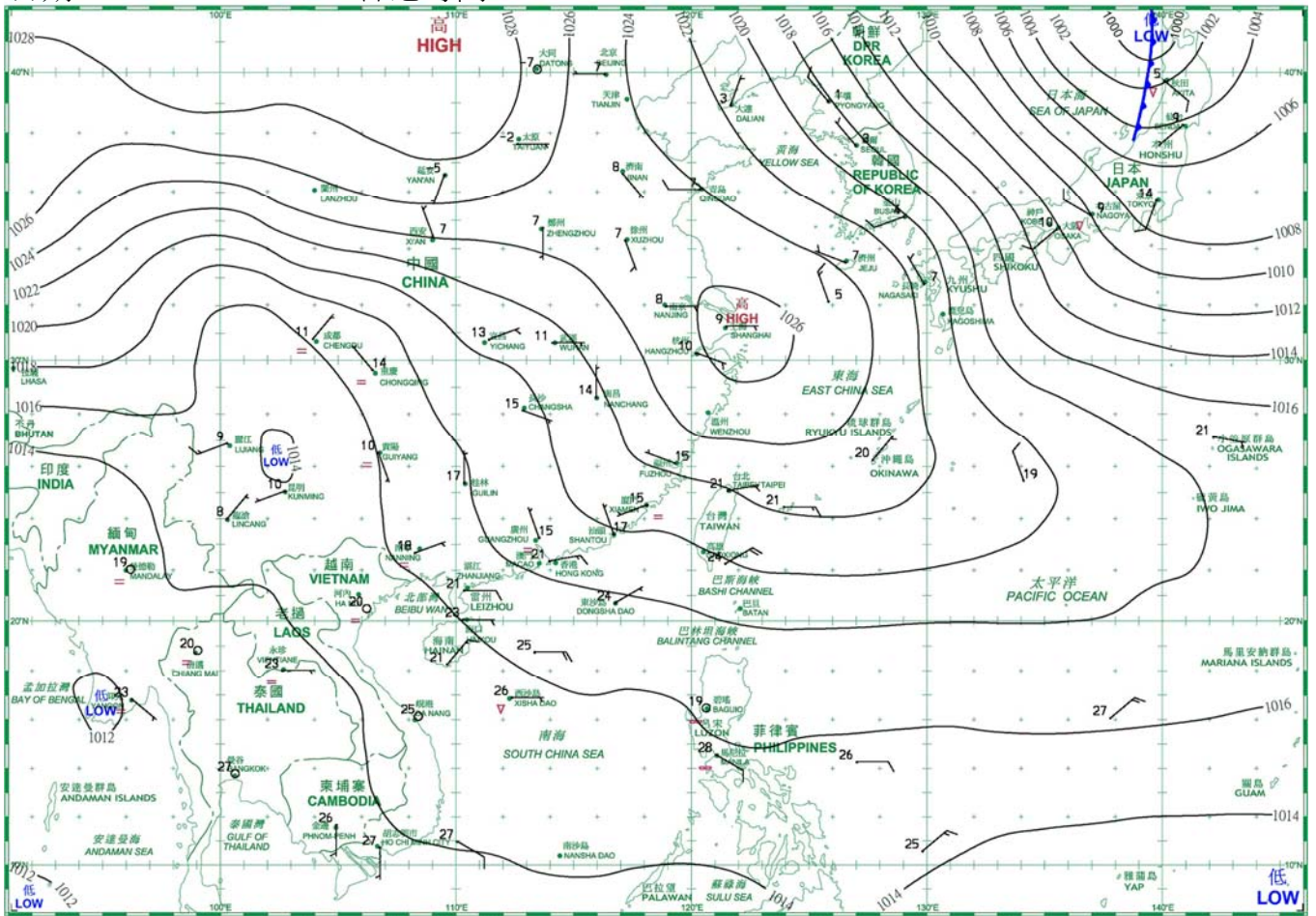
日期/Date: 11.03.2019 香港時間/HK Time: 08:00



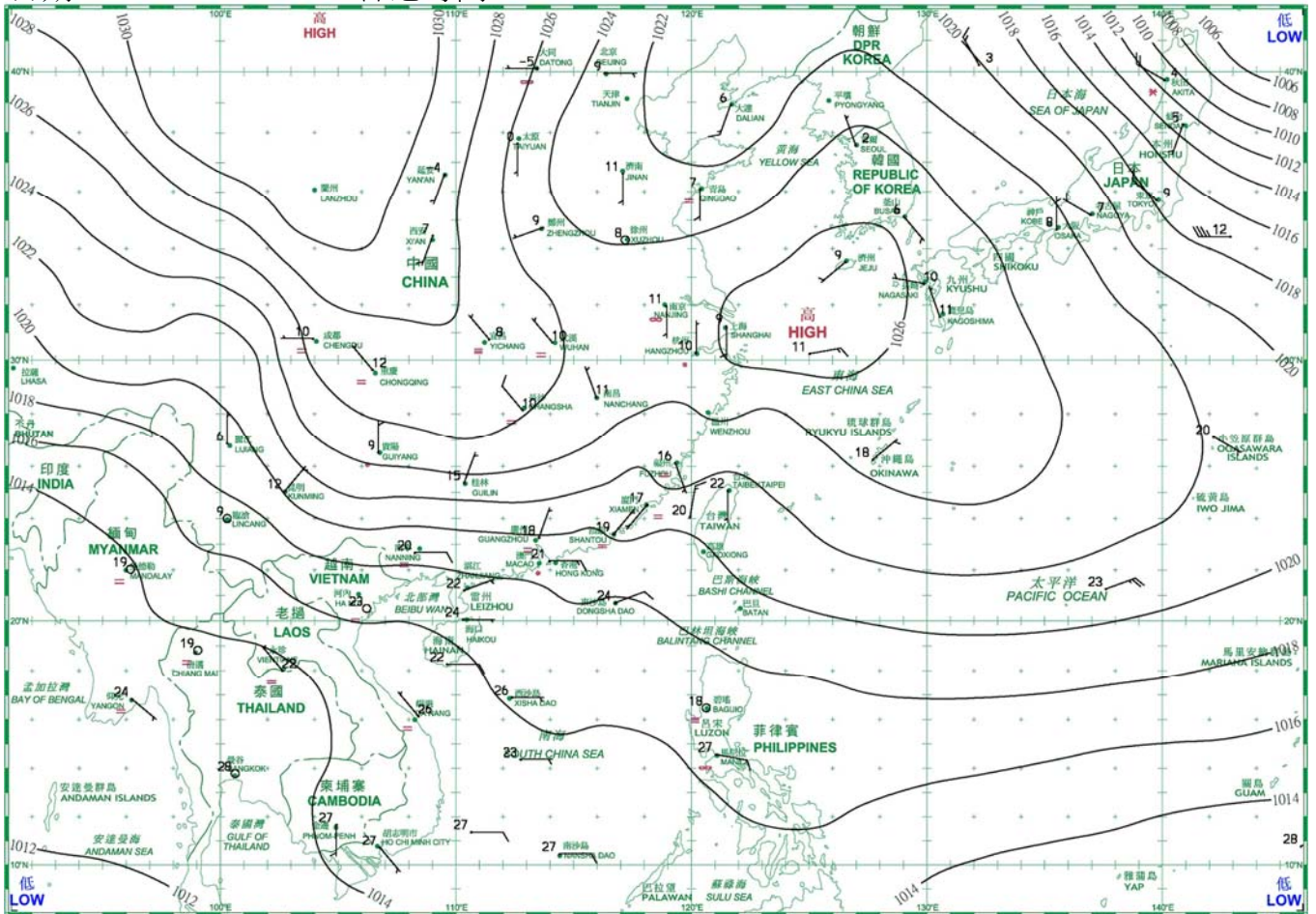
日期/Date: 12.03.2019 香港時間/HK Time: 08:00



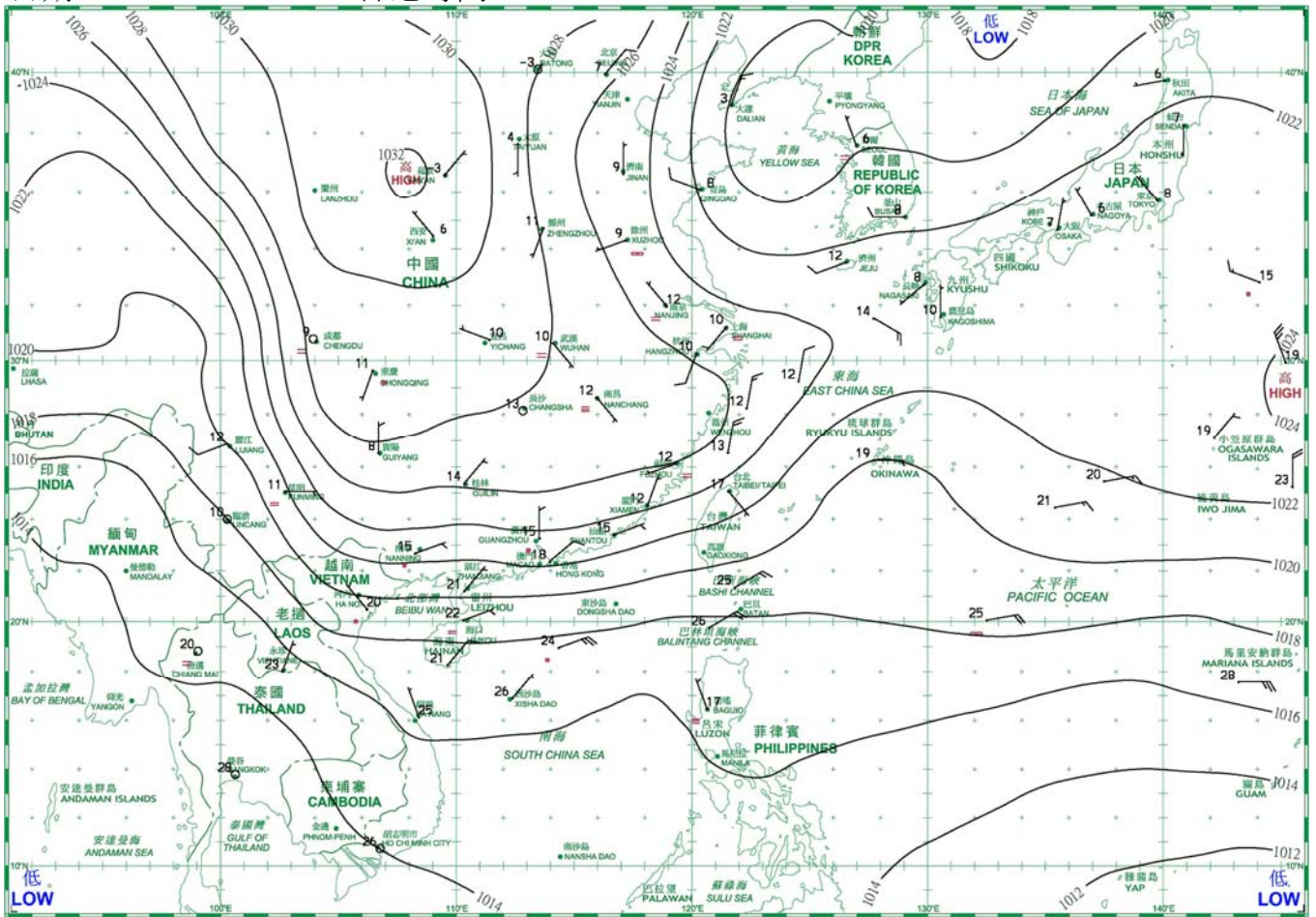
日期/Date: 13.03.2019 香港時間/HK Time: 08:00



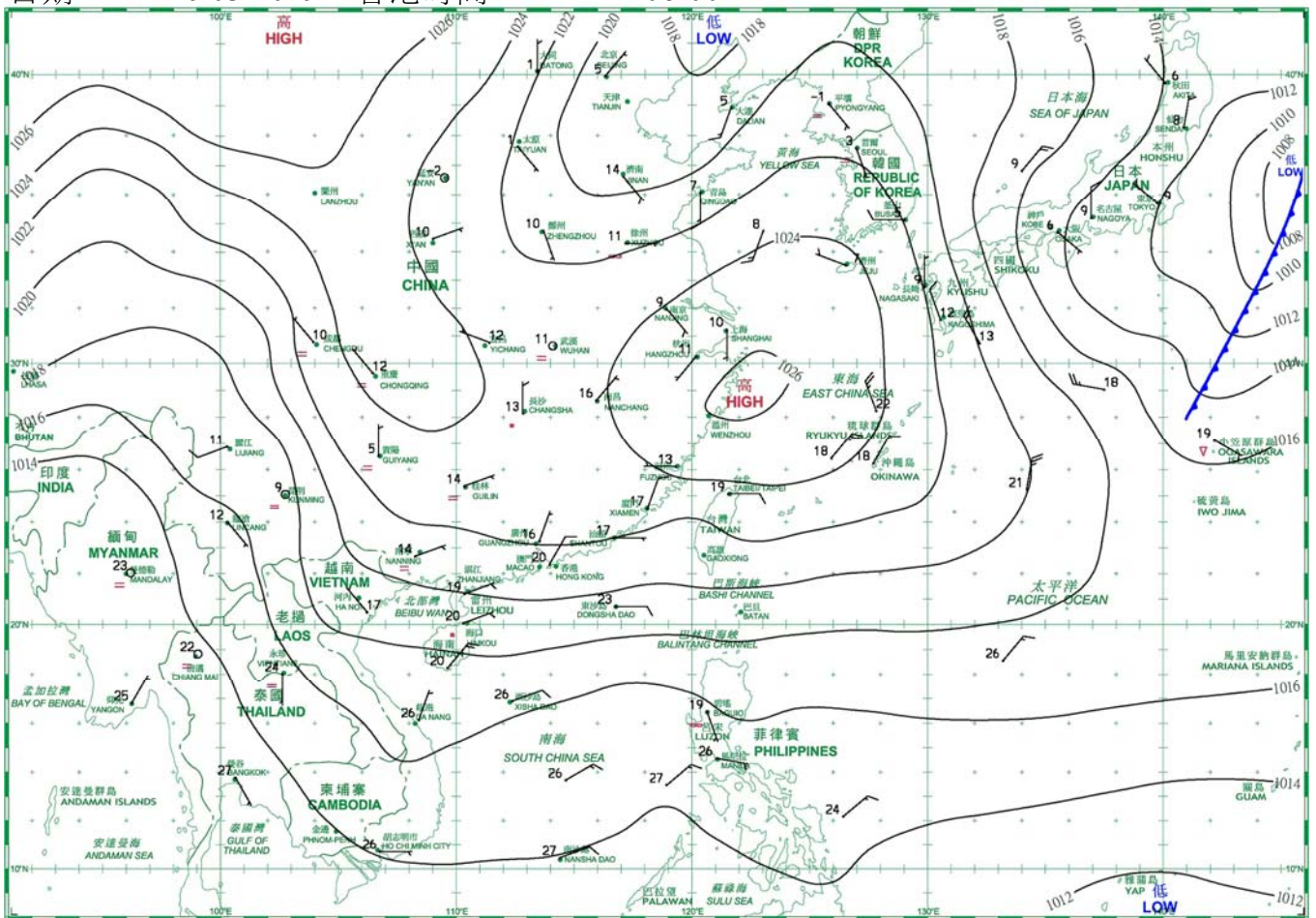
日期/Date: 14.03.2019 香港時間/HK Time: 08:00



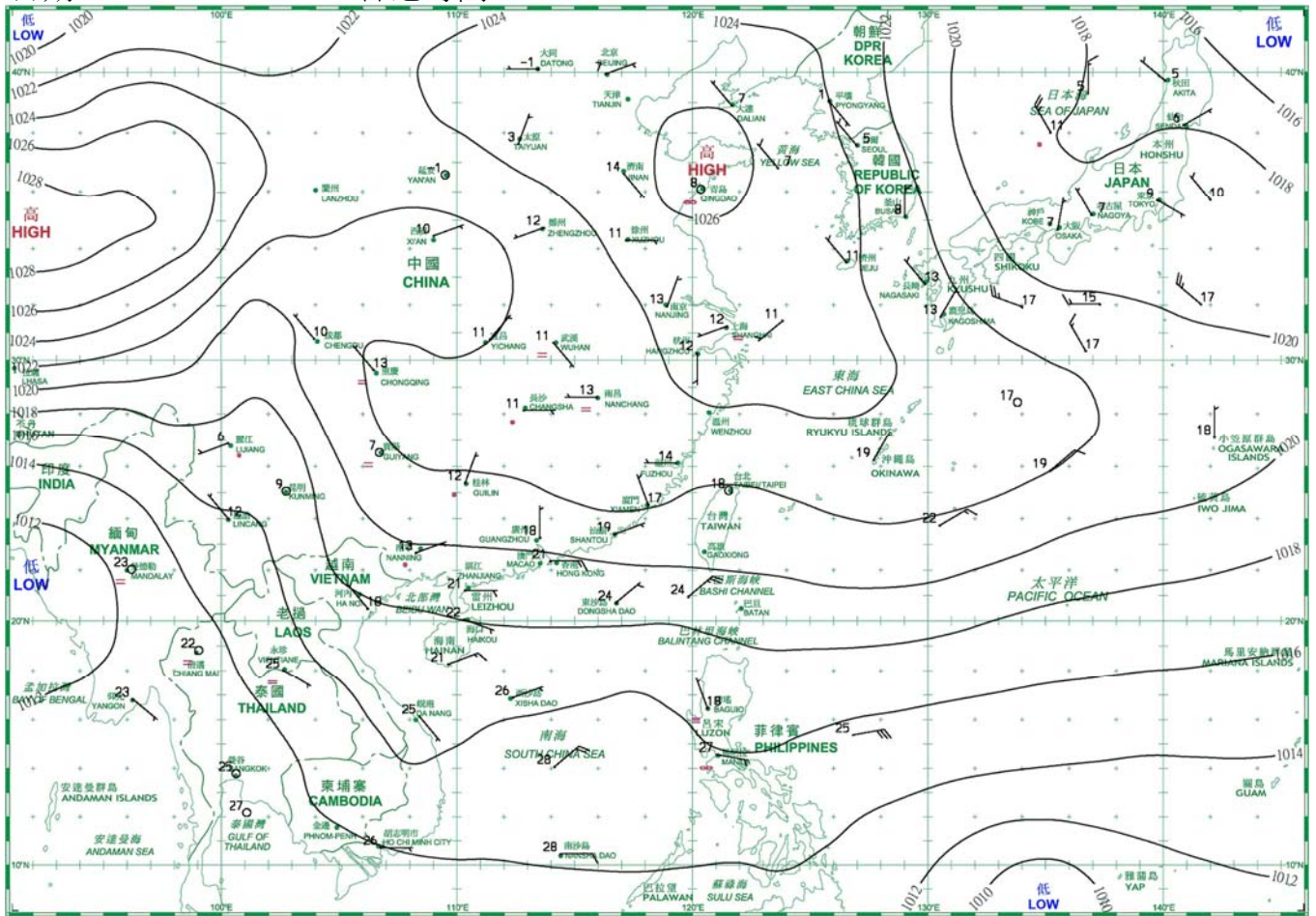
日期/Date: 15.03.2019 香港時間/HK Time: 08:00



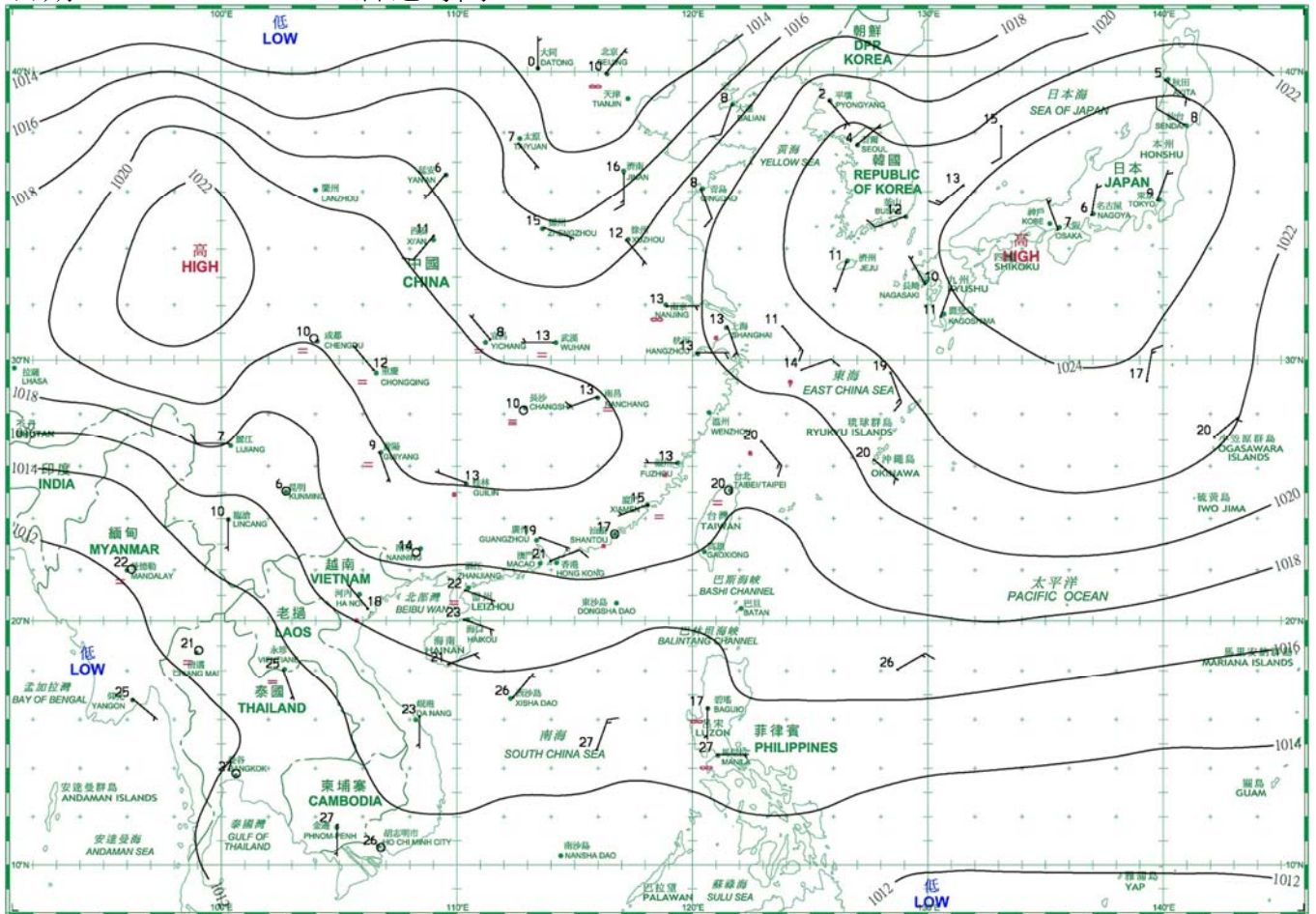
日期/Date: 16.03.2019 香港時間/HK Time: 08:00



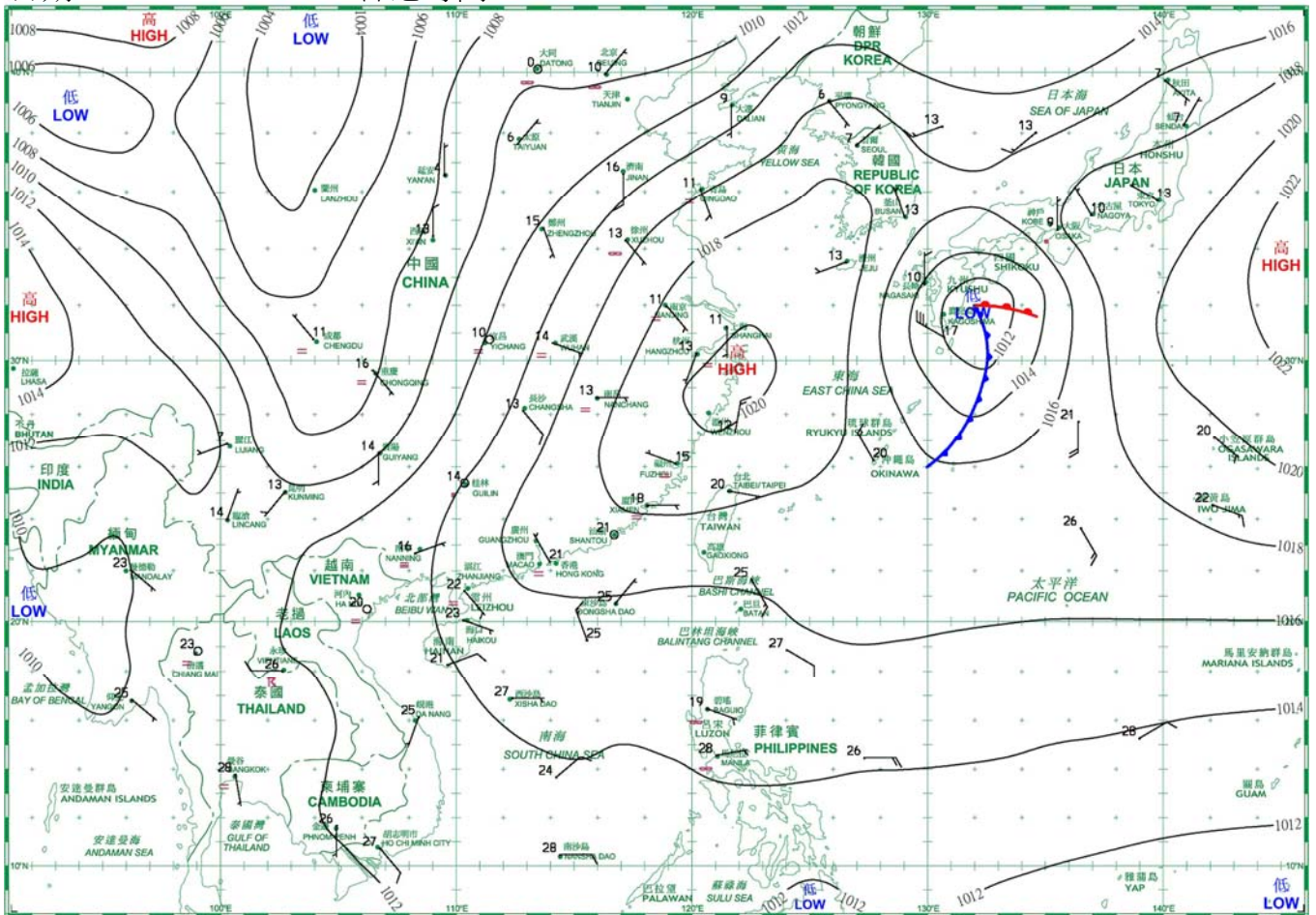
日期/Date: 17.03.2019 香港時間/HK Time: 08:00



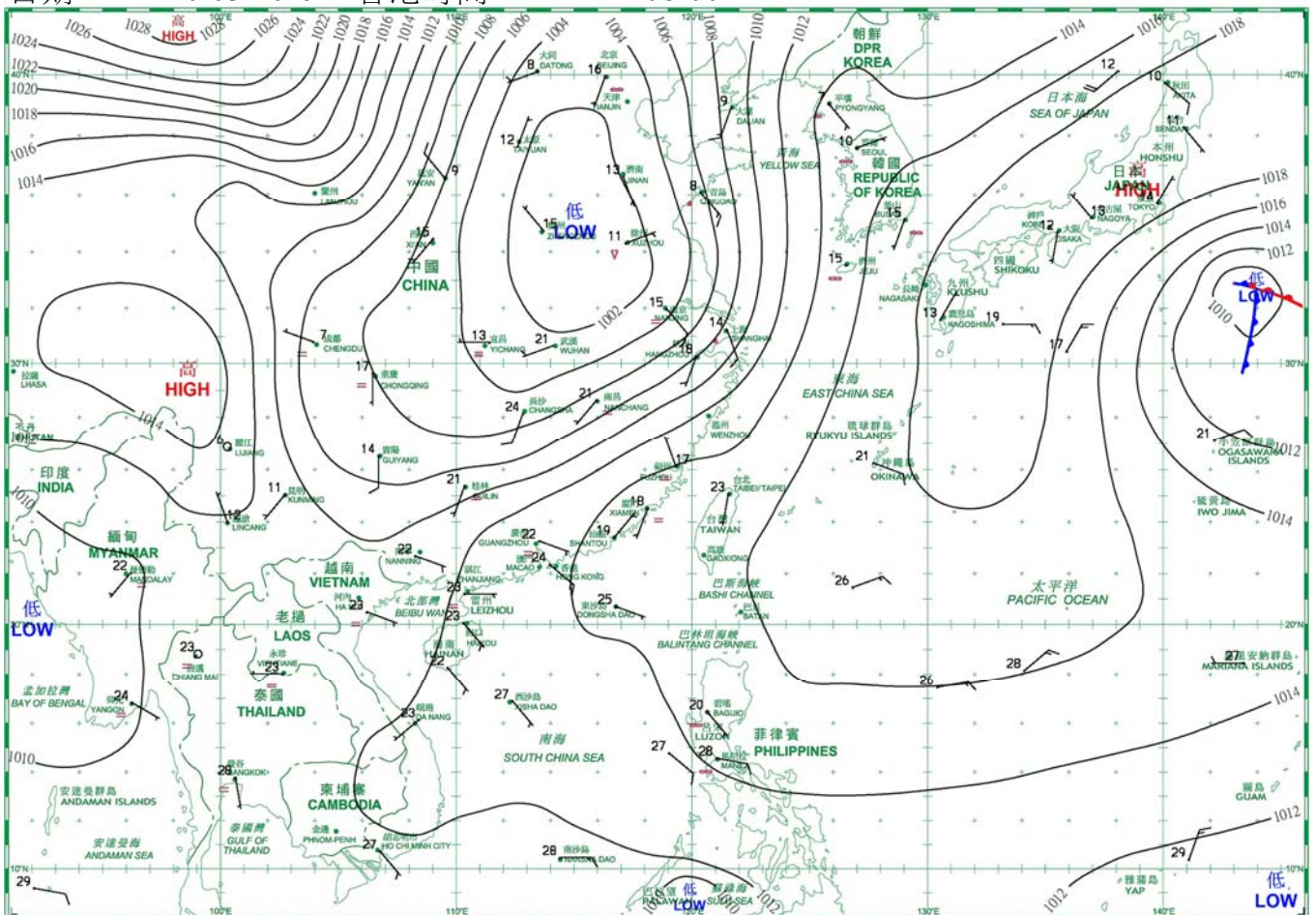
日期/Date: 18.03.2019 香港時間/HK Time: 08:00



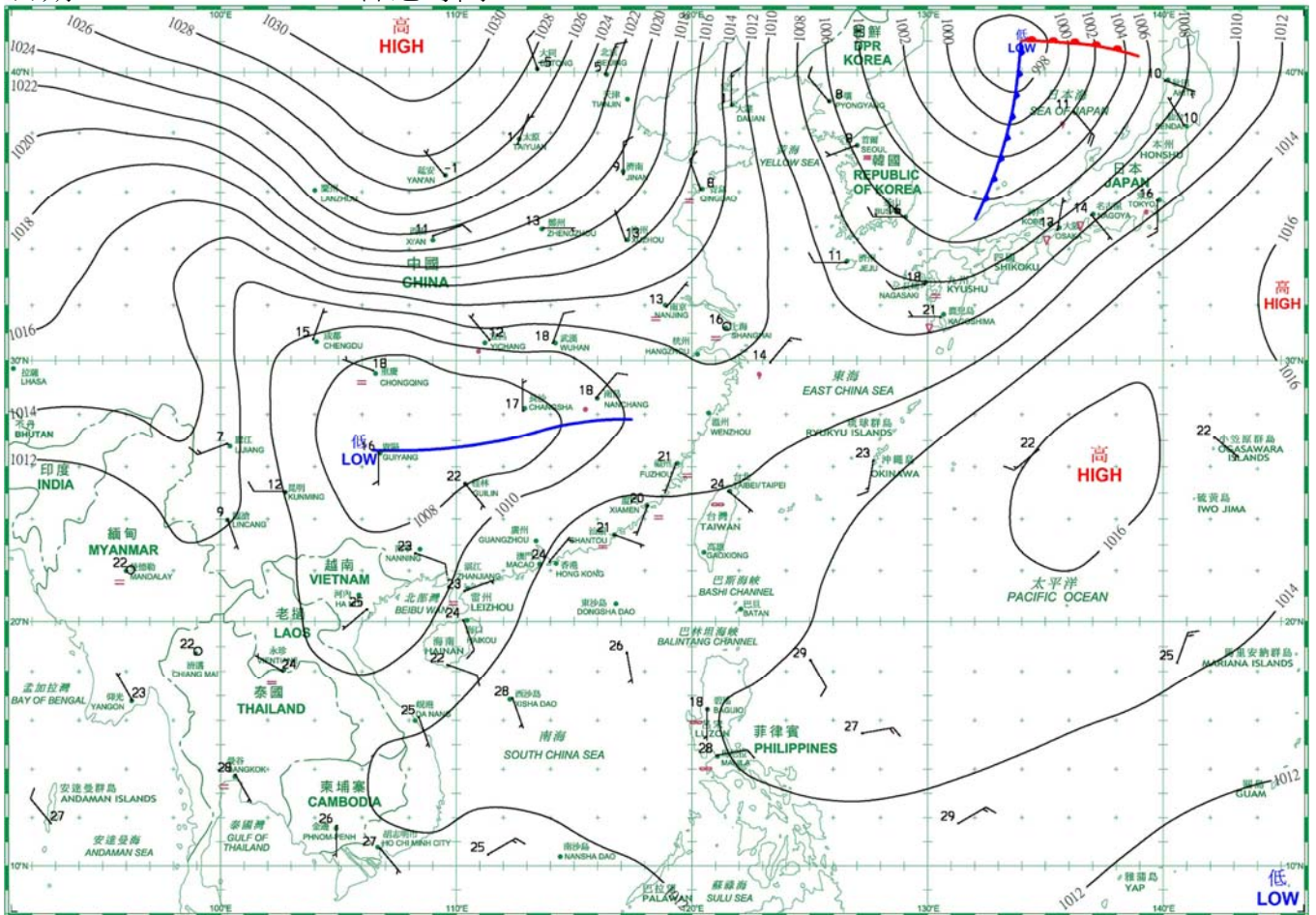
日期/Date: 19.03.2019 香港時間/HK Time: 08:00



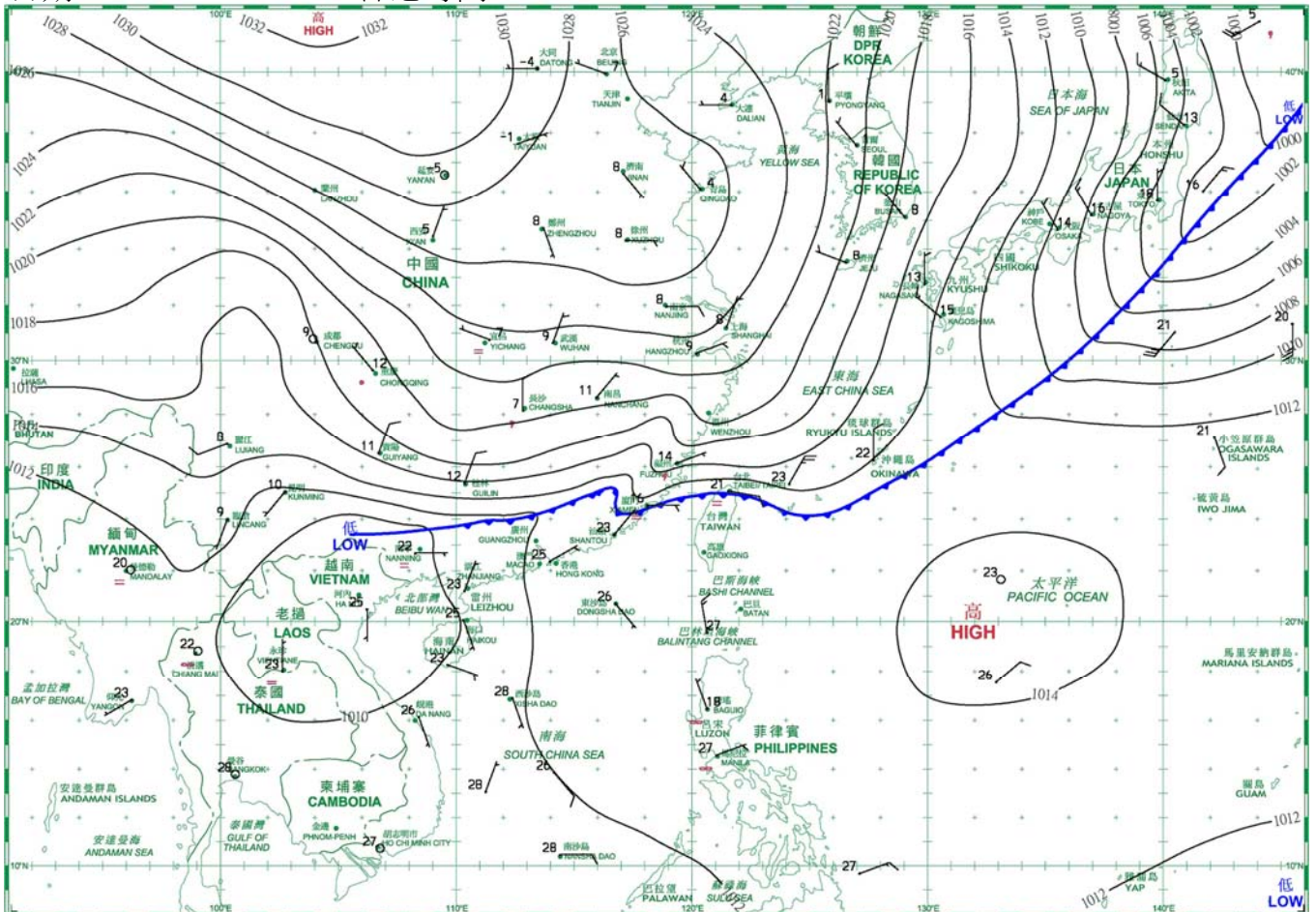
日期/Date: 20.03.2019 香港時間/HK Time: 08:00



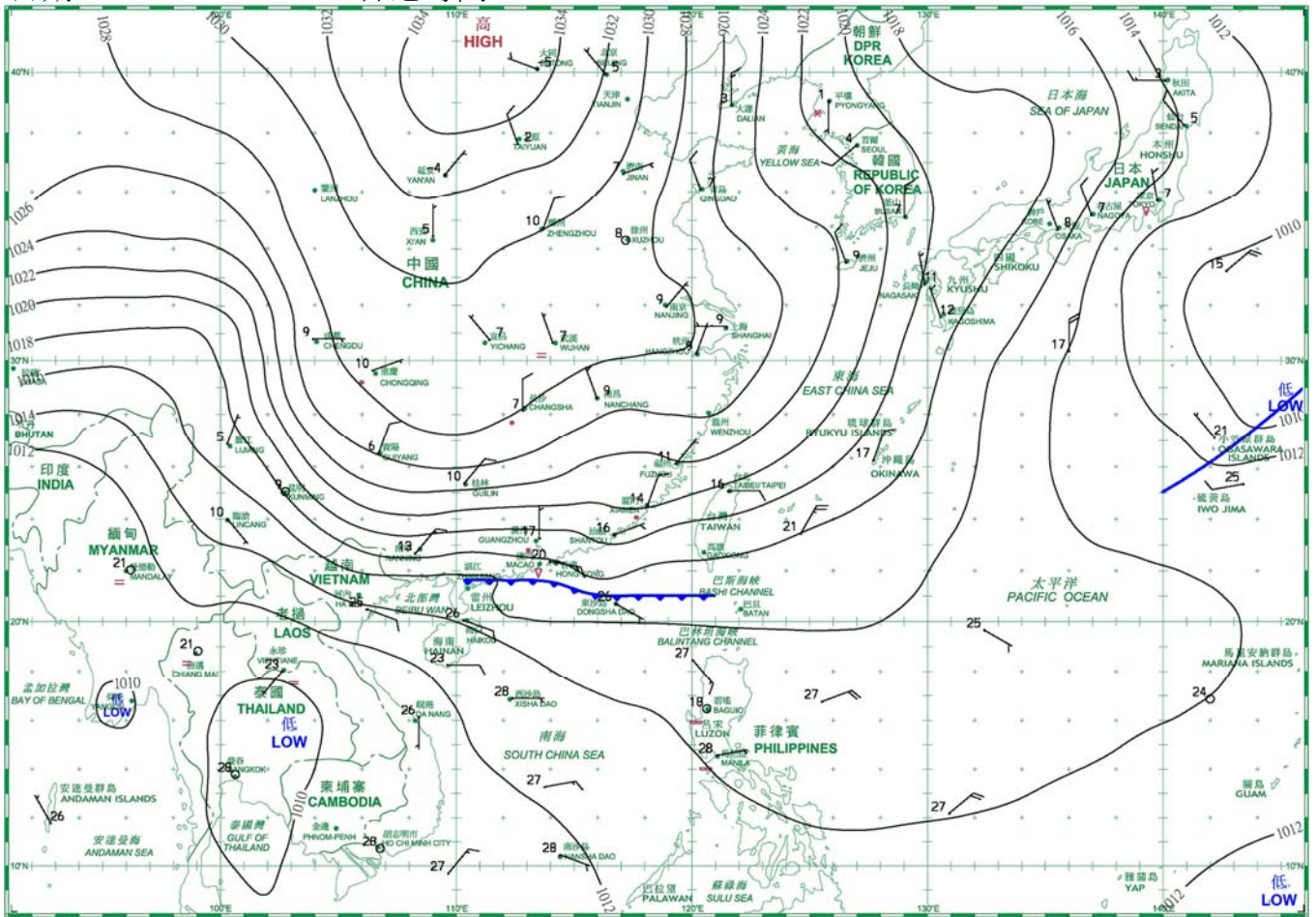
日期/Date: 21.03.2019 香港時間/HK Time: 08:00



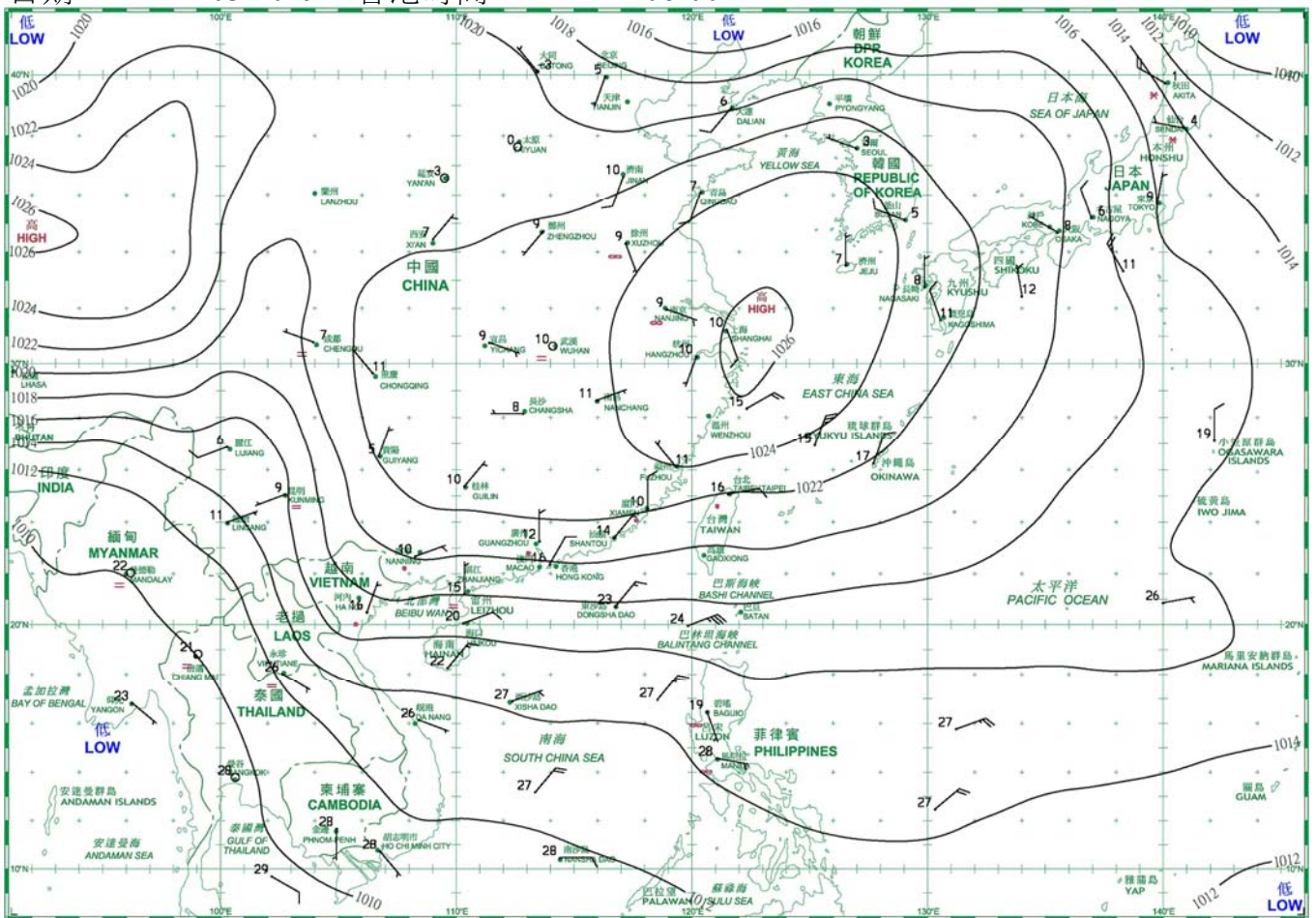
日期/Date: 22.03.2019 香港時間/HK Time: 08:00



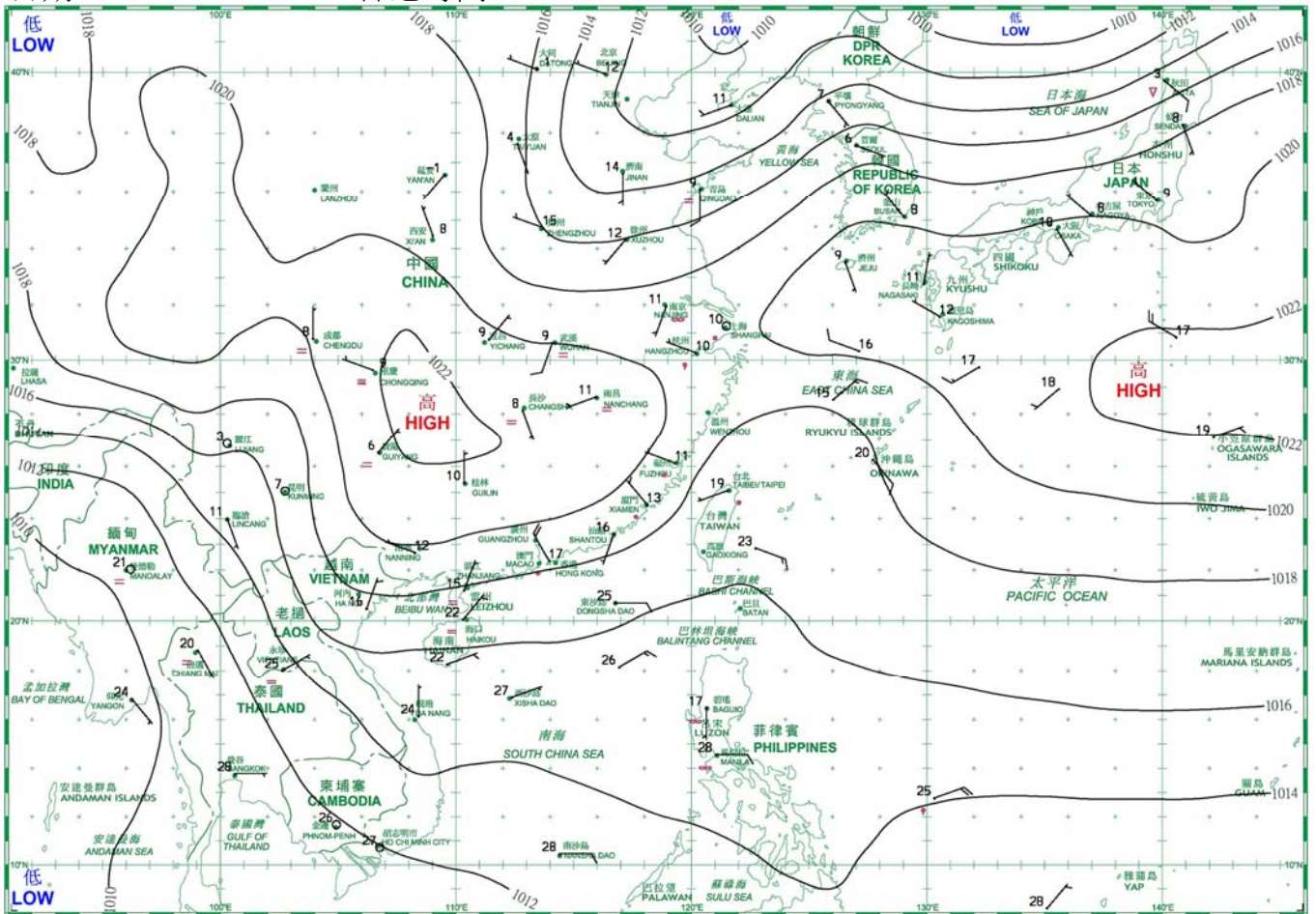
日期/Date: 23.03.2019 香港時間/HK Time: 08:00



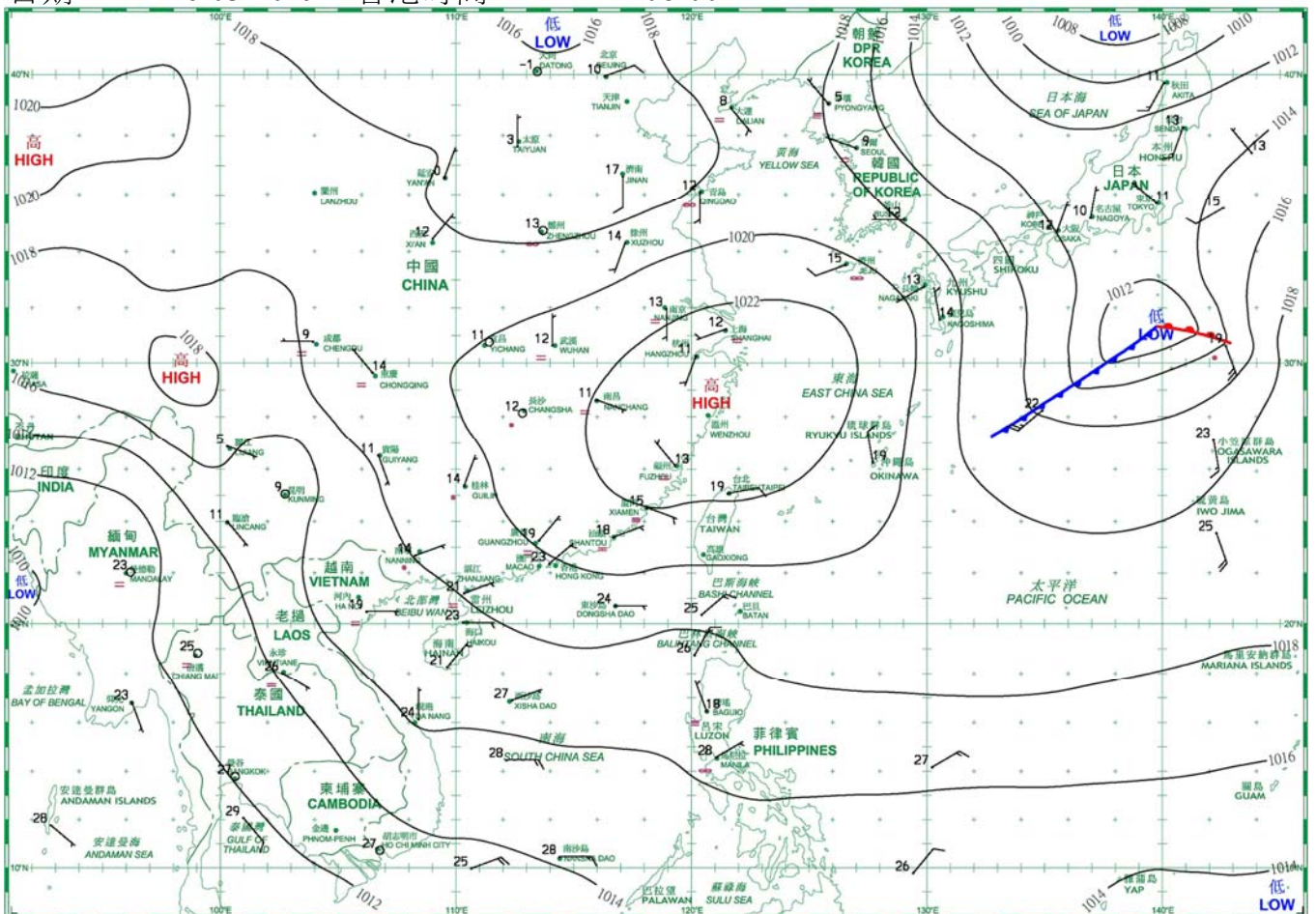
日期/Date: 24.03.2019 香港時間/HK Time: 08:00



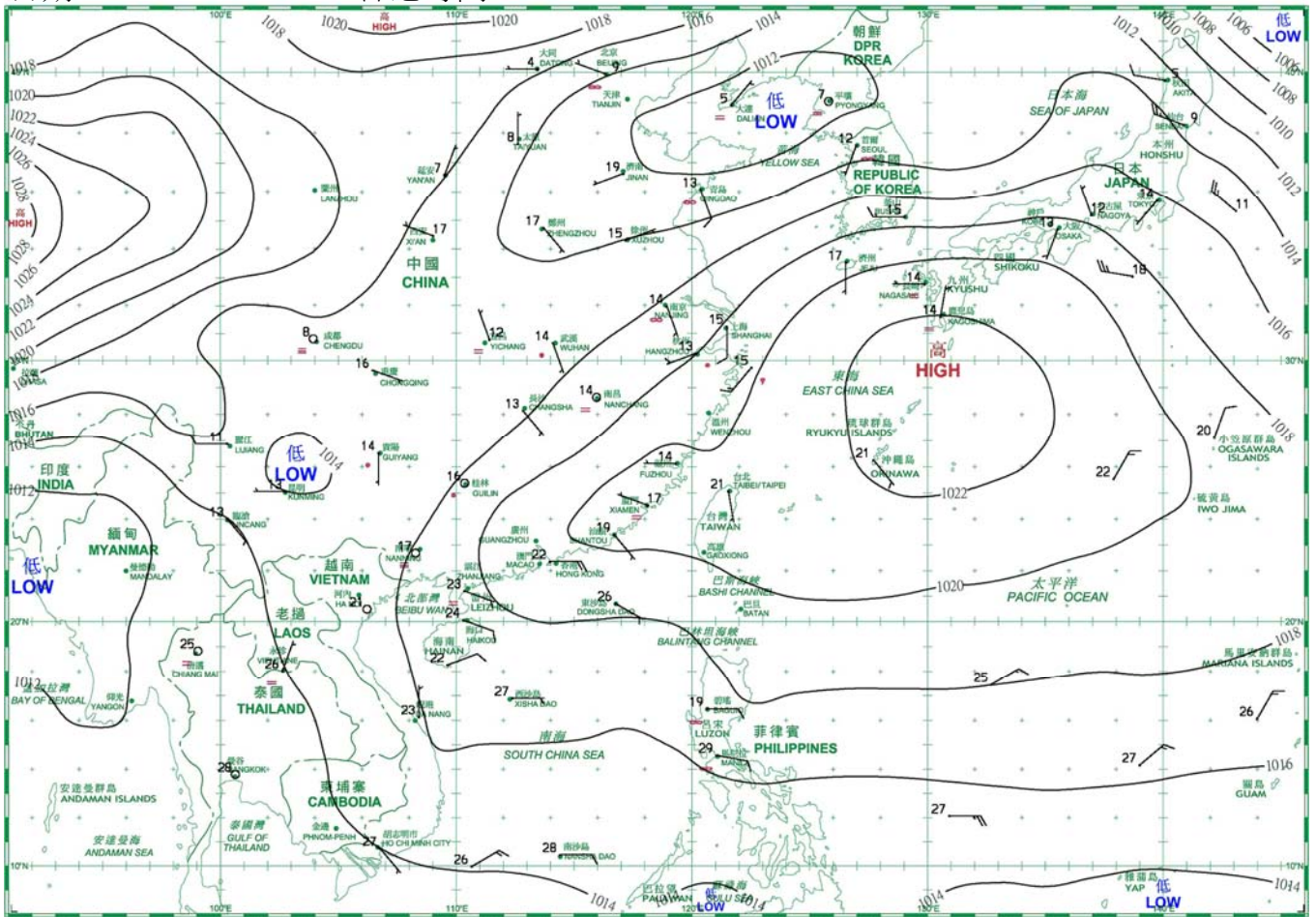
日期/Date: 25.03.2019 香港時間/HK Time: 08:00



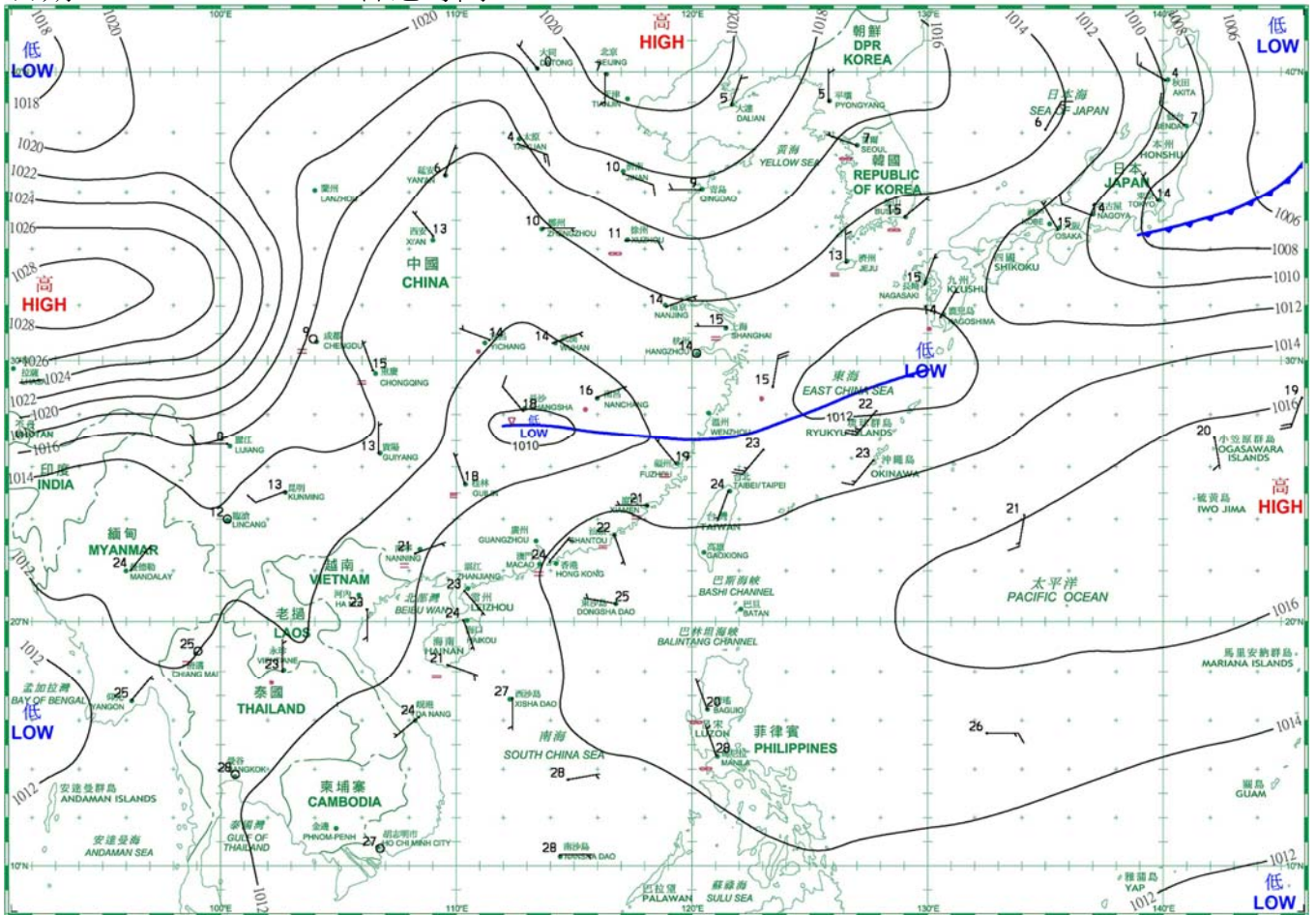
日期/Date: 26.03.2019 香港時間/HK Time: 08:00



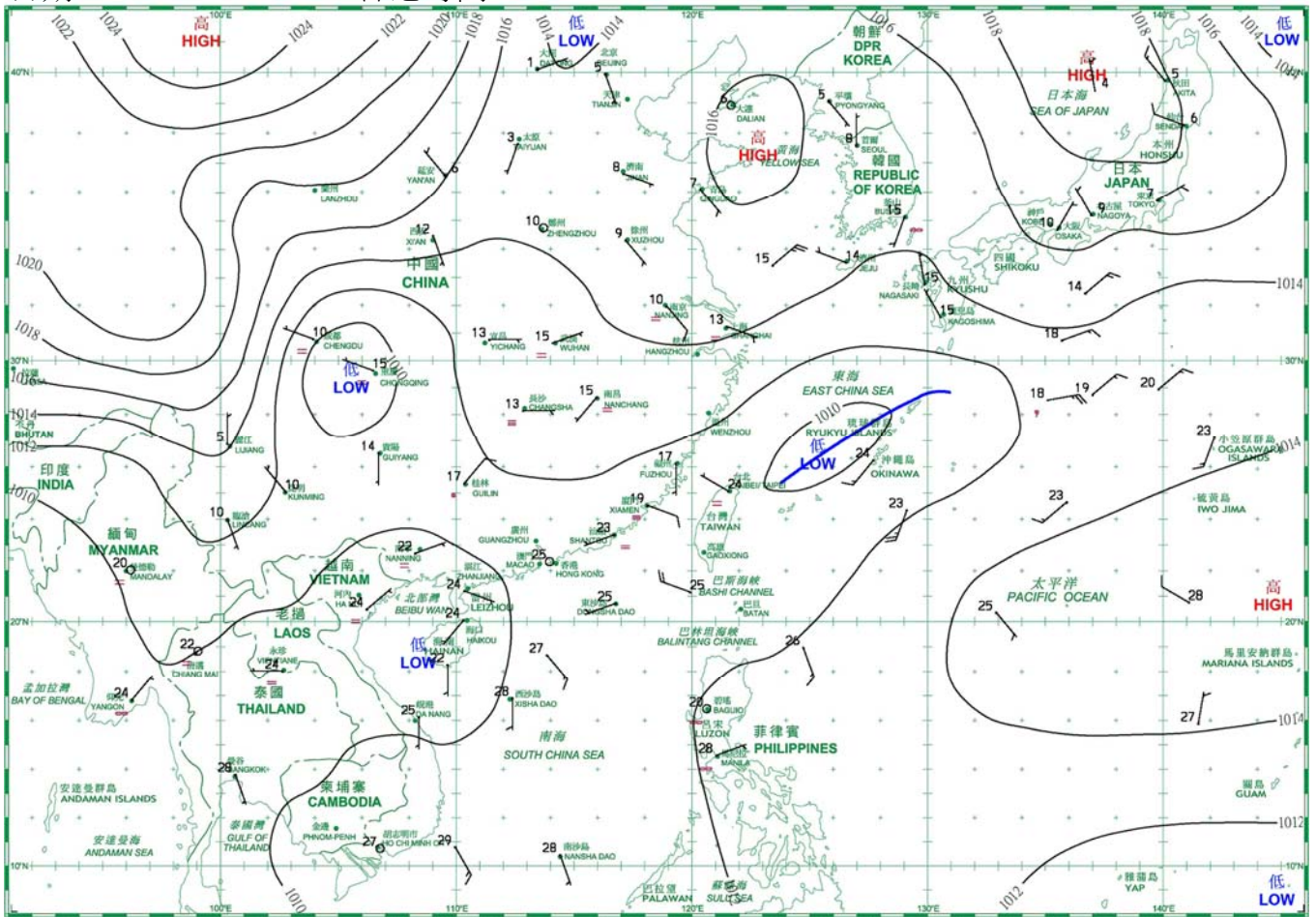
日期/Date: 27.03.2019 香港時間/HK Time: 08:00



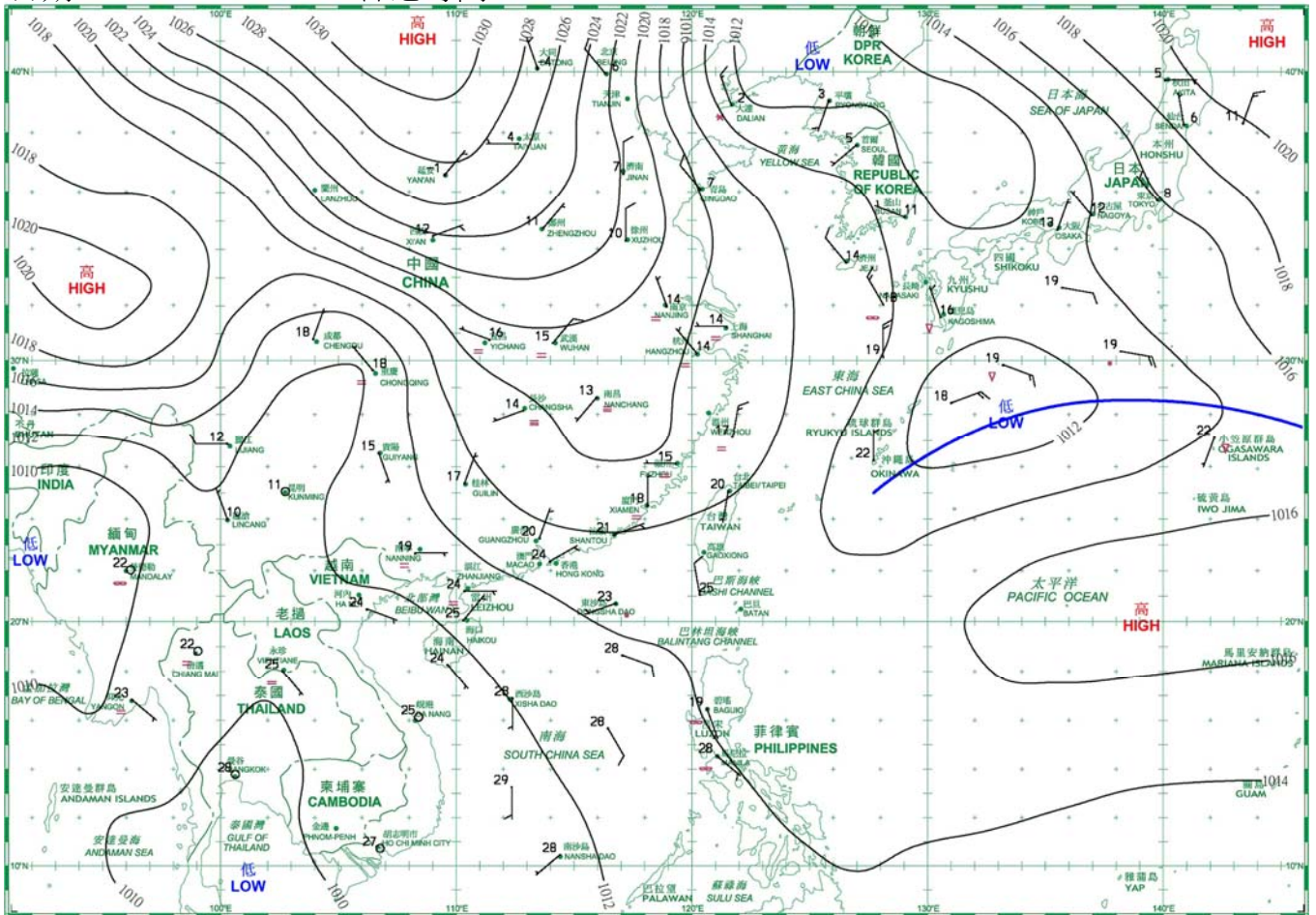
日期/Date: 28.03.2019 香港時間/HK Time: 08:00

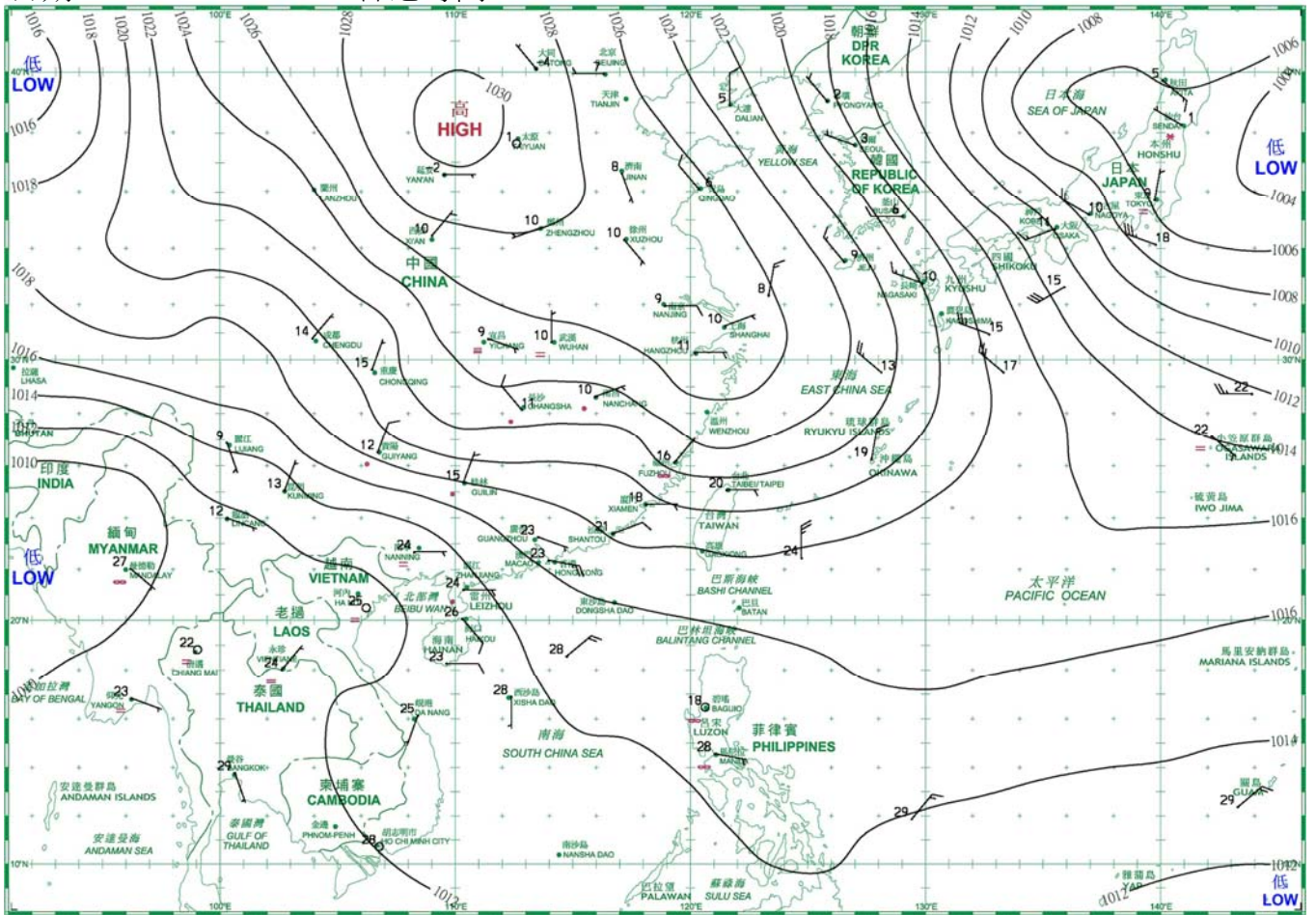


日期/Date: 29.03.2019 香港時間/HK Time: 08:00



日期/Date: 30.03.2019 香港時間/HK Time: 08:00





3.1.1 二零一九年三月香港氣象觀測摘錄(一)

3.1.1 Extract of Meteorological Observations in Hong Kong (Part 1), March 2019

日期 Date	平均氣壓 Mean Pressure	氣 溫 Air Temperature			平均 露點溫度 Mean Dew Point Temperature	平均 相對濕度 Mean Relative Humidity	平均雲量 Mean Amount of Cloud	總雨量 Total Rainfall
		最高 Maximum	平均 Mean	最低 Minimum				
三月 March	百帕斯卡 hPa	°C	°C	°C	°C	%	%	毫米 mm
1	1016.1	22.4	20.8	19.6	18.8	89	91	0.4
2	1012.7	23.9	21.5	19.9	19.2	87	84	Tr
3	1011.3	23.5	21.5	20.0	19.1	87	85	6.3
4	1013.7	22.6	20.9	19.3	17.7	82	83	10.2
5	1012.1	26.7	22.2	17.7	20.0	88	89	30.3
6	1013.2	22.0	20.5	19.6	19.2	92	91	45.5
7	1015.8	20.5	17.9	15.5	16.7	93	89	29.6
8	1016.0	17.4	16.5	15.1	15.2	92	95	11.5
9	1012.2	18.7	17.8	17.0	17.0	95	95	14.5
10	1013.6	18.5	17.7	17.0	15.6	87	86	4.6
11	1014.9	22.6	18.4	15.5	14.9	81	58	7.6
12	1016.4	24.2	20.1	17.4	15.9	77	15	-
13	1017.8	22.9	20.8	19.1	15.3	71	66	-
14	1018.3	21.5	20.4	19.8	17.4	83	95	6.4
15	1020.6	20.0	18.7	17.3	15.4	81	89	0.4
16	1020.0	22.8	20.2	18.8	13.2	65	85	-
17	1018.9	22.7	20.9	19.7	16.7	77	85	-
18	1016.8	24.7	21.7	19.7	18.5	82	70	-
19	1014.8	27.4	23.4	20.7	20.5	84	42	-
20	1013.0	25.0	23.5	22.1	21.3	88	86	-
21	1011.4	27.2	25.3	23.4	21.8	81	79	-
22	1012.0	27.5	25.8	24.8	22.9	84	84	Tr
23	1017.1	25.0	20.0	17.4	18.1	89	99	3.3
24	1018.0	18.2	17.5	16.6	15.5	88	100	0.3
25	1016.8	23.3	20.5	17.9	17.8	85	92	1.0
26	1018.5	24.6	21.9	20.8	19.2	85	86	-
27	1017.1	25.3	22.3	20.3	19.0	82	77	Tr
28	1012.6	27.8	24.4	22.2	21.4	84	57	-
29	1010.5	26.5	24.4	23.1	21.9	86	81	6.9
30	1013.3	24.0	23.1	22.5	20.6	86	81	Tr
31	1016.8	22.9	21.4	20.2	18.7	85	93	7.7
平均/總值 Mean/Total	1015.2	23.3	21.0	19.4	18.2	84	81	186.5
正常* Normal*	1016.0	21.4	19.1	17.2	15.7	82	79	82.2
觀測站 Station	天文台 Hong Kong Observatory							

天文台於三月二十九日 15 時 25 分錄得本月最低氣壓 1008.6 百帕斯卡。

The minimum pressure recorded at the Hong Kong Observatory was 1008.6 hectopascals at 1525 HKT on 29 March.

天文台於三月二十八日 16 時 13 分錄得本月最高氣溫 27.8 °C。

The maximum air temperature recorded at the Hong Kong Observatory was 27.8 °C at 1613 HKT on 28 March.

天文台於三月八日 1 時 26 分錄得本月最低氣溫 15.1 °C。

The minimum air temperature recorded at the Hong Kong Observatory was 15.1 °C at 0126 HKT on 8 March.

天文台於三月六日 11 時 26 分錄得本月最高1分鐘平均降雨率 173 毫米/小時。

The maximum 1-minute mean rainfall rate recorded at the Hong Kong Observatory was 173 millimetres per hour at 1126 HKT on 6 March.

* 1981-2010 氣候平均值 (除特別列明外) (<http://www.hko.gov.hk/wxinfo/climat/normal/cnormal03.htm>)

* 1981-2010 Climatological normal, unless otherwise specified (<http://www.hko.gov.hk/wxinfo/climat/normal/enormal03.htm>)

Tr - 微量 (降雨量少於 0.05 毫米)

Tr - Trace of rainfall (amount less than 0.05 mm)

3.1.2 二零一九年三月香港氣象觀測摘錄(二)

3.1.2 Extract of Meteorological Observations in Hong Kong (Part 2), March 2019

日期 Date	出現低能見度的時數# Number of hours of Reduced Visibility#	總日照 Total Bright Sunshine	每日太陽總輻射 Daily Global Solar Radiation	總蒸發量 Total Evaporation	盛行風向 Prevailing Wind Direction	平均風速 Mean Wind Speed
三月 March	小時 hours	小時 hours	兆焦耳/米 ² MJ/m ²	毫米 mm	度 degrees	公里/小時 km/h
1	0	0.4	7.06	1.6	060	30.6
2	0	5.0	15.87	2.5	070	23.3
3	9	4.2	10.91	2.0	010	8.0
4	3	3.2	12.57	2.2	080	26.0
5	0	2.0	11.56	1.9	070	22.7
6	1	-	2.87	2.4	040	24.3
7	0	-	1.91	1.8	040	39.5
8	0	-	2.70	0.1	060	46.0
9	2	-	1.98	0.6	050	25.1
10	2	-	3.53	0.8	360	17.3
11	0	6.5	15.54	2.2	360	17.0
12	0	10.7	22.00	3.8	070	21.0
13	0	6.1	16.09	3.3	050	30.0
14	0	-	2.26	1.1	060	32.3
15	0	-	3.77	1.7	010	25.1
16	0	7.1	15.60	4.2	070	34.9
17	0	4.9	15.29	2.9	060	34.0
18	0	5.1	15.33	1.9	060	20.1
19	1	10.0	19.59	3.6	100	9.0
20	0	1.8	10.46	1.4	090	14.1
21	0	4.1	11.87	2.5	160	7.6
22	0	0.9	6.86	2.0	160	13.8
23	0	-	4.37	1.7	060	39.7
24	0	-	3.39	0.5	070	44.9
25	2	2.0	10.79	1.5	060	19.1
26	0	3.2	12.03	2.7	070	26.3
27	0	4.8	15.16	2.0	060	22.8
28	0	6.6	14.99	2.5	030	7.4
29	0	2.0	12.85	2.8	230	14.2
30	0	0.6	8.49	2.8	060	20.0
31	7	0.1	6.36	2.3	070	44.3
平均/總值 Mean/Total	27	91.3	10.13	65.3	060	24.5
正常* Normal*	107.6 §	90.8	9.96	70.5	060	23.0
觀測站 Station	香港國際機場 Hong Kong International Airport		京士柏 King's Park			橫瀾島^ Waglan Island^

橫瀾島於三月七日 21 時 44 分錄得本月最高陣風 75 公里/小時，風向 080 度。

The maximum gust peak speed recorded at Waglan Island was 75 kilometres per hour from 080 degrees at 2144 HKT on 7 March.

低能見度是指能見度低於 8 公里，不包括出現霧、薄霧或降水。

- 在2004年及以前，香港國際機場的能見度讀數是基於專業氣象觀測員每小時的觀測數據。在2005年及以後，讀數是採用位於機場南跑道中間的能見度儀表在每小時前10分鐘的平均數據。這與使用儀器觀測來改進能見度評估的國際趨勢是一致的。
- 在2007年10月10日前曾出現於此摘錄內香港國際機場2005年及以後的低能見度時數資料乃基於專業氣象觀測員每小時的觀測數據。有關資料已於2007年10月10日起改為以機場南跑道中間之能見度儀表在每小時前10分鐘的平均數據計算。

Reduced visibility refers to visibility below 8 kilometres when there is no fog, mist, or precipitation.

- The visibility readings at the Hong Kong International Airport are based on hourly observations by professional meteorological observers in 2004 and before, and average readings over the 10-minute period before the clock hour of the visibility meter near the middle of the south runway from 2005 onwards. The change of the data source in 2005 is an improvement of the visibility assessment using instrumented observations following the international trend.
- Before 10 October 2007, the number of hours of reduced visibility at the Hong Kong International Airport in 2005 and thereafter displayed in this summary was based on hourly visibility observations by professional meteorological observers. Since 10 October 2007, the data have been revised using the average visibility readings over the 10-minute period before the clock hour, as recorded by the visibility meter near the middle of the south runway.

^ 如橫瀾島未能提供數據，則以長洲或其他鄰近氣象站的數據作補充，以計算盛行風向和平均風速。

^ In case the data are not available from Waglan Island, observations of Cheung Chau or other nearby weather stations will be incorporated in computing the Prevailing Wind Direction and Mean Wind Speed.

* 1981-2010 氣候平均值 (除特別列明外) (<http://www.hko.gov.hk/wxinfo/climat/normal/cnormal03.htm>)

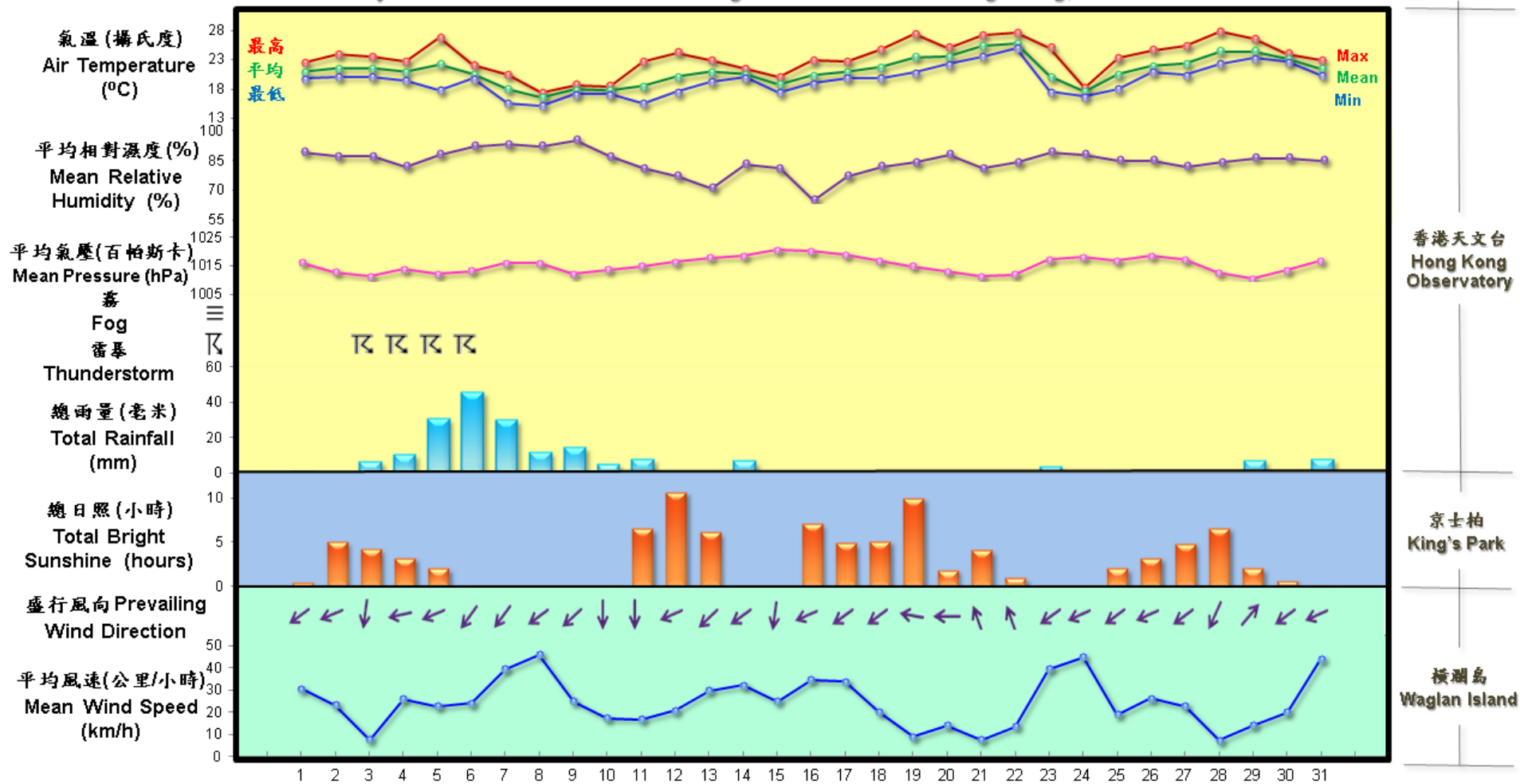
* 1981-2010 Climatological normal, unless otherwise specified (<http://www.hko.gov.hk/wxinfo/climat/normal/enormal03.htm>)

§ 1997-2018 平均值

§ 1997-2018 Mean value

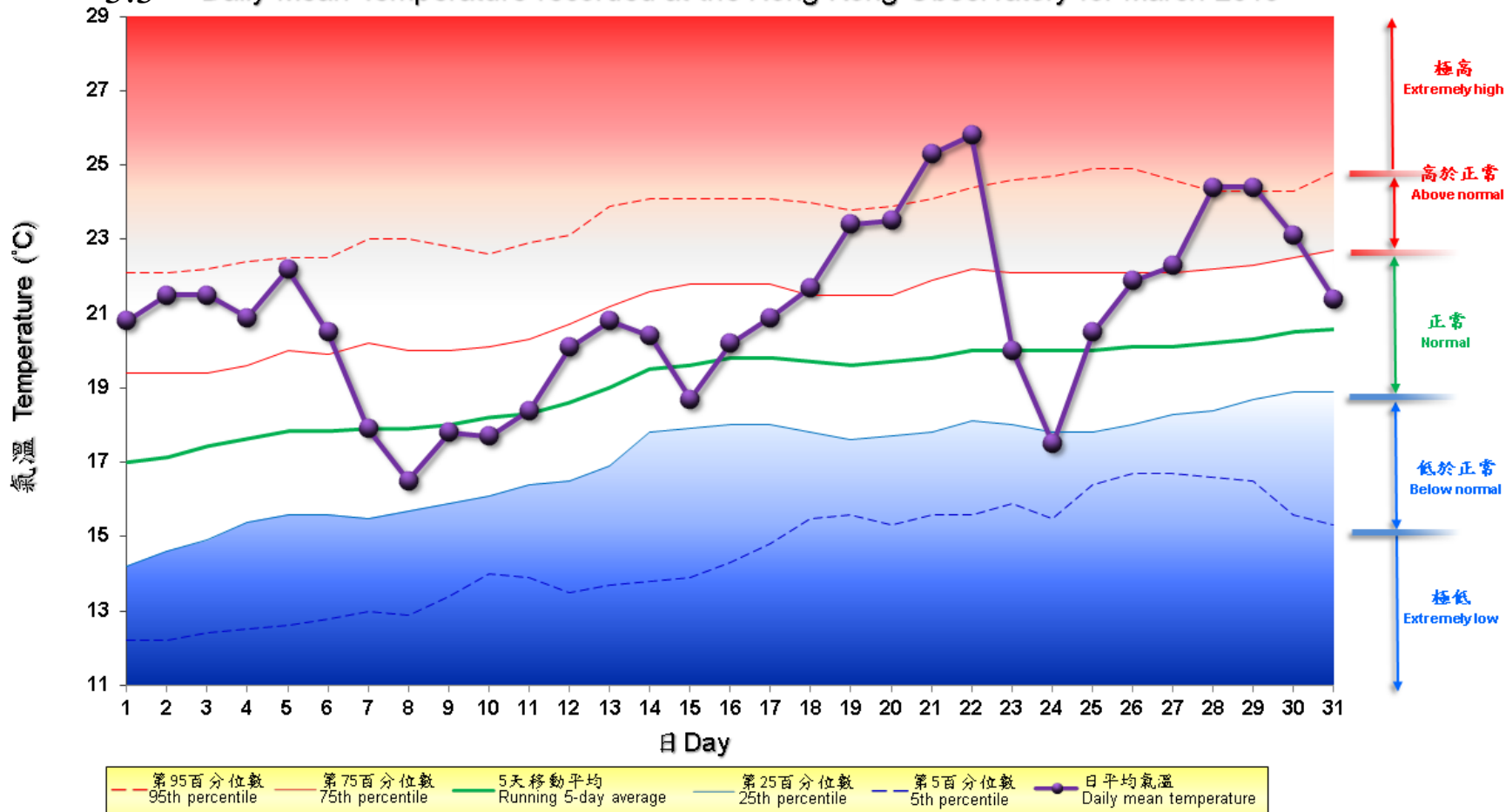
3.2 2019年3月部分香港氣象要素的每日記錄

3.2 Daily Values of Selected Meteorological Elements for Hong Kong, March 2019



3.3 2019年3月香港天文台錄得的日平均氣溫

3.3 Daily Mean Temperature recorded at the Hong Kong Observatory for March 2019



備註:

極高: 高於第 95 百分位數
 高於正常: 介乎第 75 和第 95 百分位數之間
 正常: 介乎第 25 和第 75 百分位數之間
 低於正常: 介乎第 5 和第 25 百分位數之間
 極低: 低於第 5 百分位數
 百分位數值及 5 天移動平均值是基於 1981 至 2010 年的數據計算所得

Remarks:

Extremely high: above 95th percentile
 Above normal: between 75th and 95th percentile
 Normal: between 25th and 75th percentile
 Below normal: between 5th and 25th percentile
 Extremely low: below 5th percentile
 Percentile and 5-day running average values are computed based on the data from 1981 to 2010